



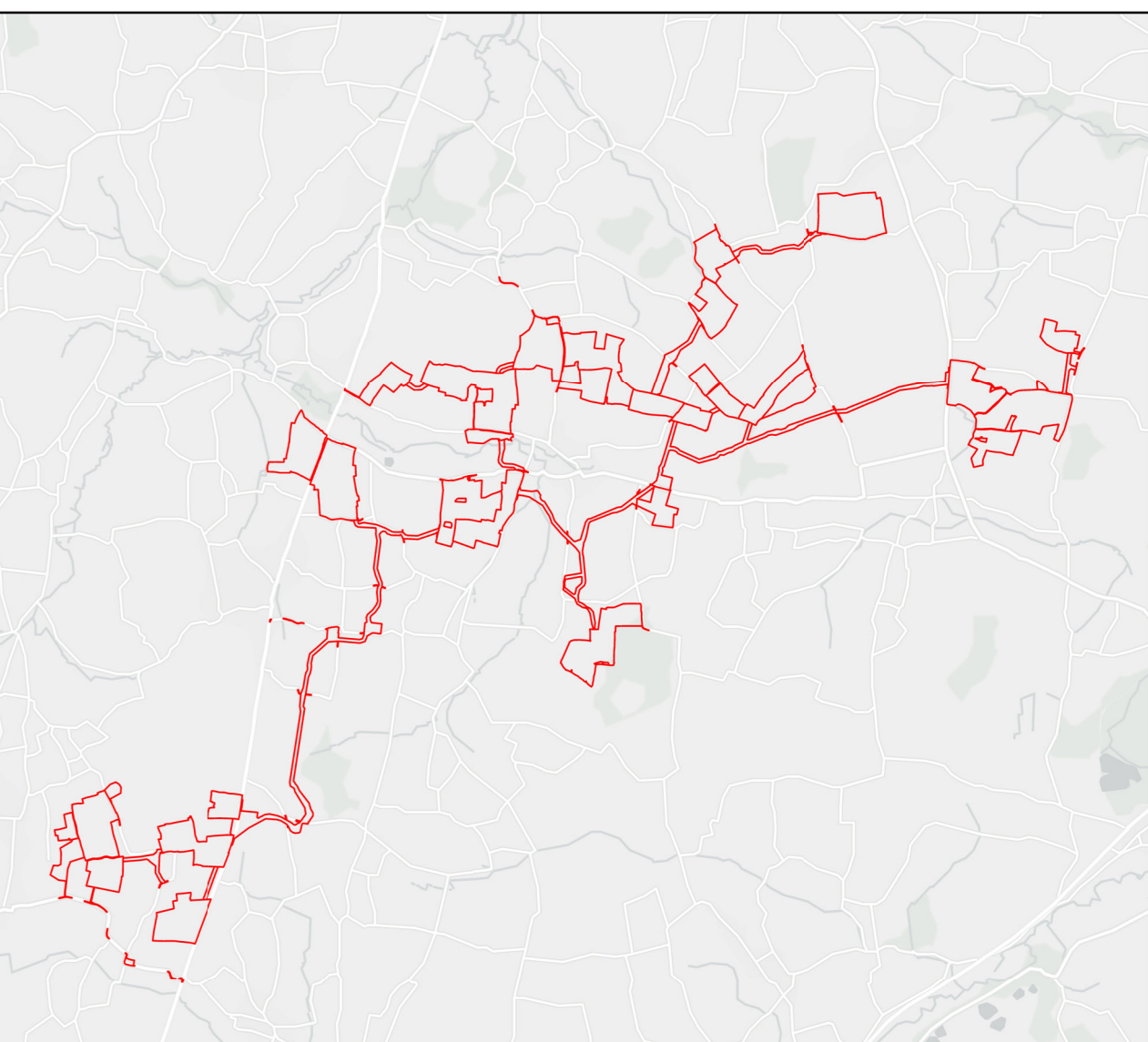
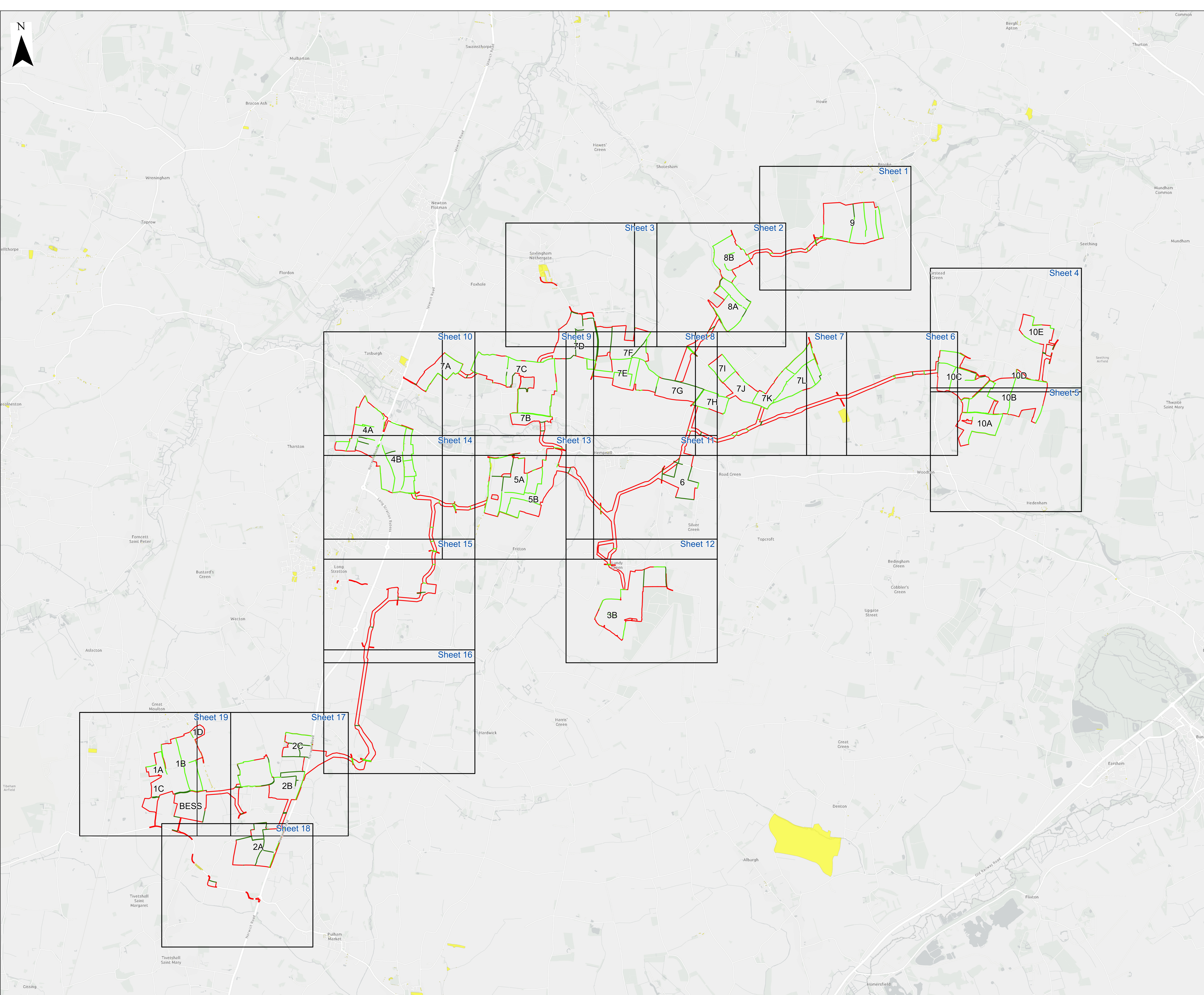
**East Pye Solar
Hedgerow and Tree Protection Order Plan**

**Revision 1
March 2026**

Planning Inspectorate Reference: EN0110014

Document Reference: APP/2.12

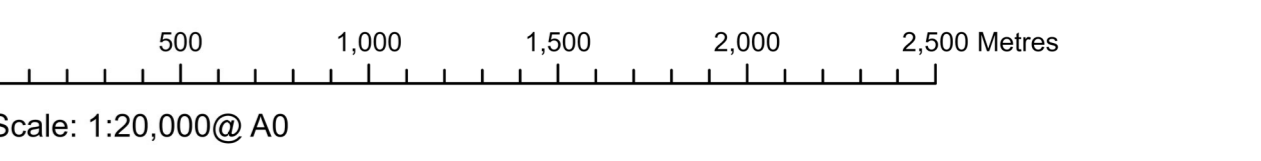
APFP Regulation 5(2)(q)



Key

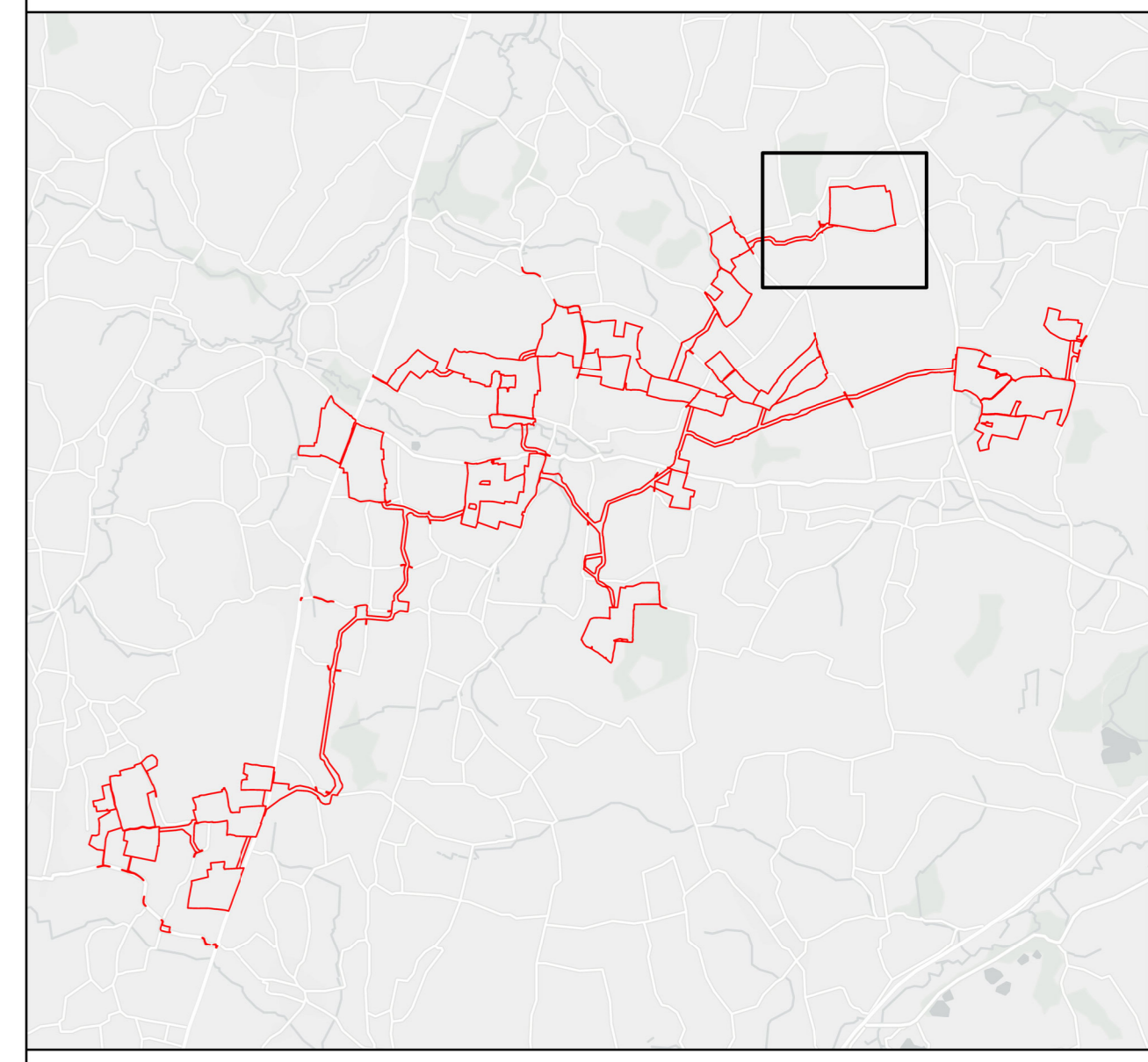

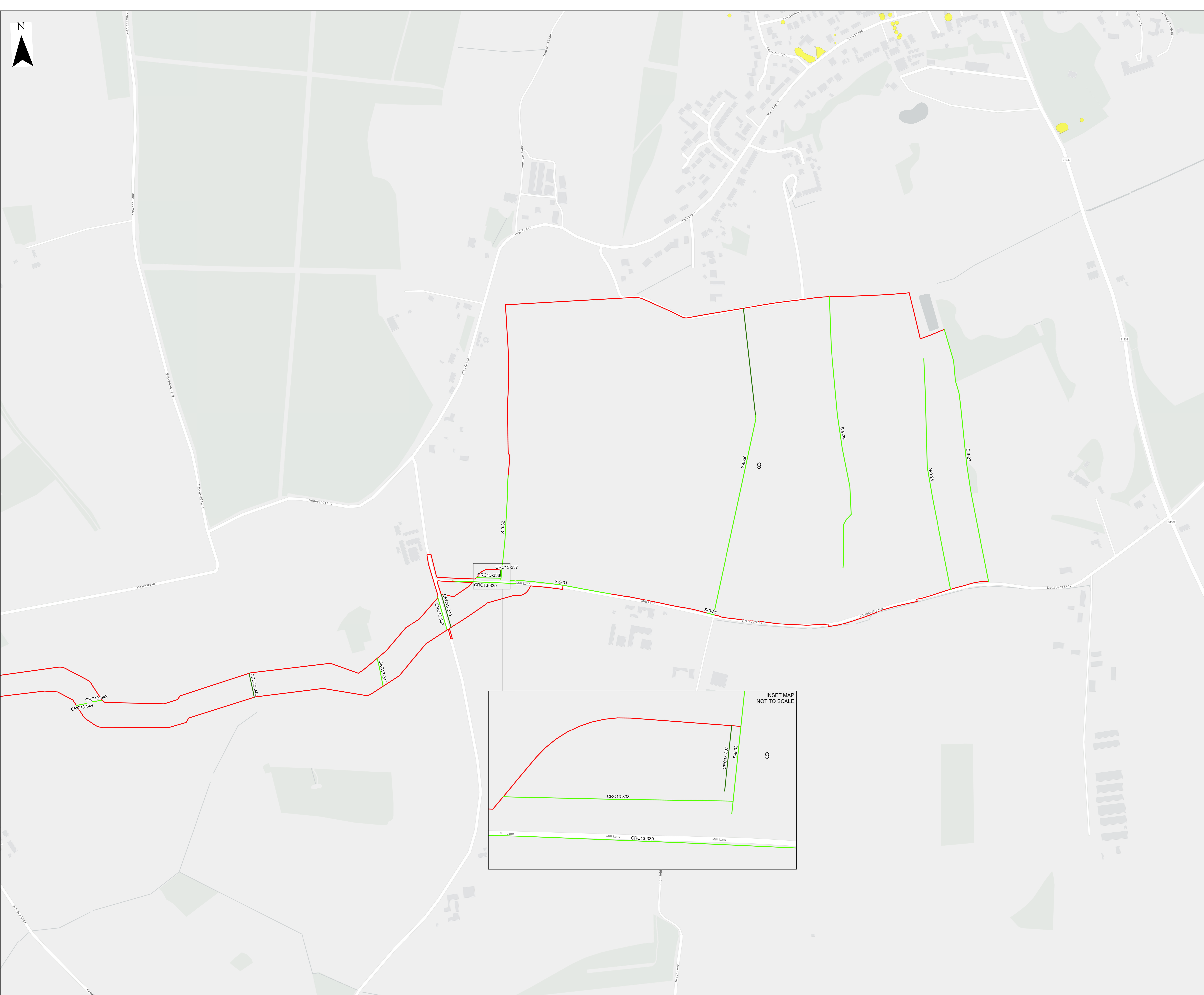
- Order Limits
- Tree Preservation Orders
- Important Hedgerows
- Hedgerows

Layers: Saitan; 2026; IGR; 2026
 Base map: Reproduced from Ordnance Survey digital map data. © Crown copyright 2026. All rights reserved. License number: AC000849896
 Sources: Esri, Swire, Garmin, HLD, NOAA, USGS, © OpenStreetMap contributors, and the GIS User Community, Contains OS data © Crown Copyright and database right 2026. Contains data from © Zoomstack

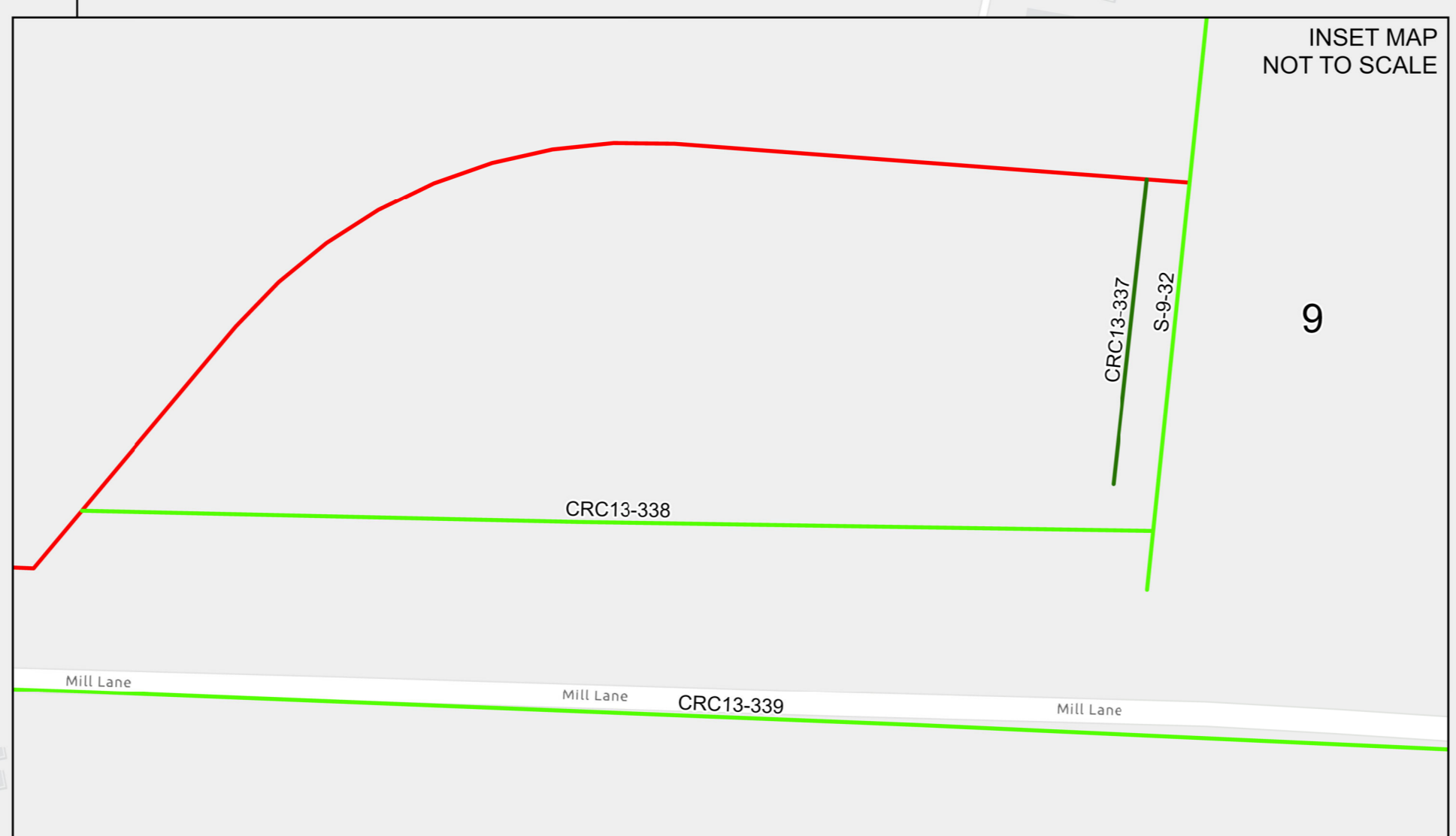


APFP Regulation: 5(2)(q)	Application Doc No: EN0110014/APP/2.12
Ref: Hedgerow and Tree Protection Order Plan	Date: 03/03/2026
Drawn by: MB	Checked by: AC

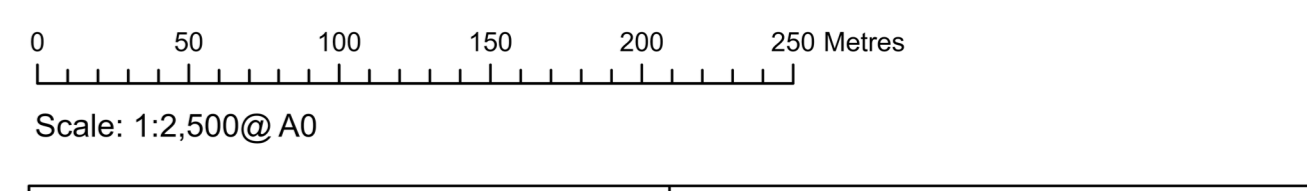
Hedgerow and Tree Protection Order Plan
Index Plan



- Key**
- Order Limits
 - Tree Preservation Orders
 - Important Hedgerows
 - Hedgerows

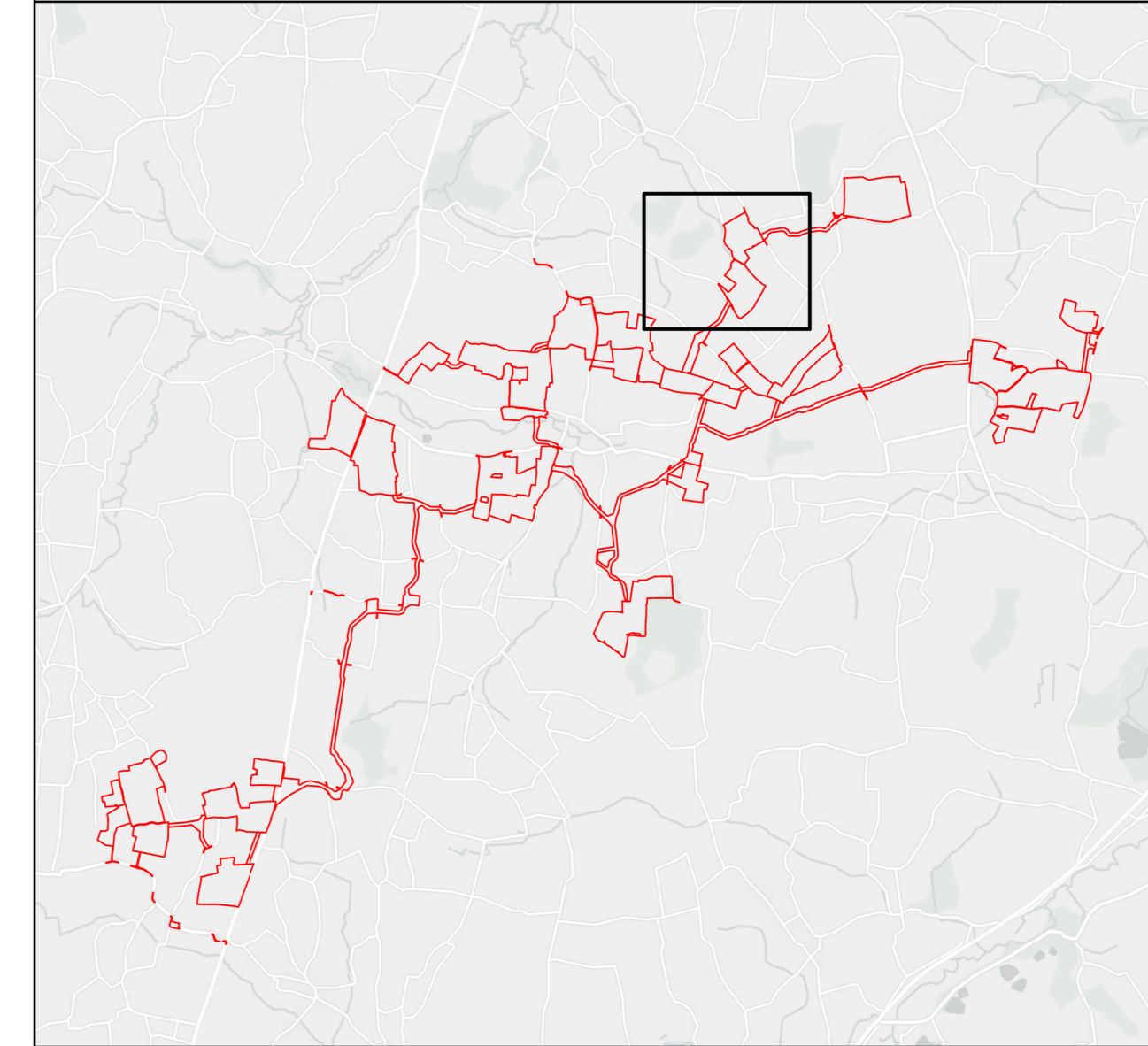






Layers: Stantec, 2026; IGP, 2026
 Base map: Reproduced from Ordnance Survey digital map data. © Crown copyright 2026. All rights reserved. License number: AC000049896
 Sources: Esri, DeLorme, Garmin, IBM, NOAA, USGS, © OpenStreetMap contributors, and the GIS User Community, Contains OS data © Crown Copyright and database right 2026. Contains data from © Zoomstack



APFP Regulation: 5(2)(q)	Application Doc No: EN0110014/APP/2.12
Ref: Hedgerow and Tree Protection Order Plan	Date: 03/03/2026
Drawn by: MB	Checked by: AC

Hedgerow and Tree Protection Order Plan
 Sheet 1



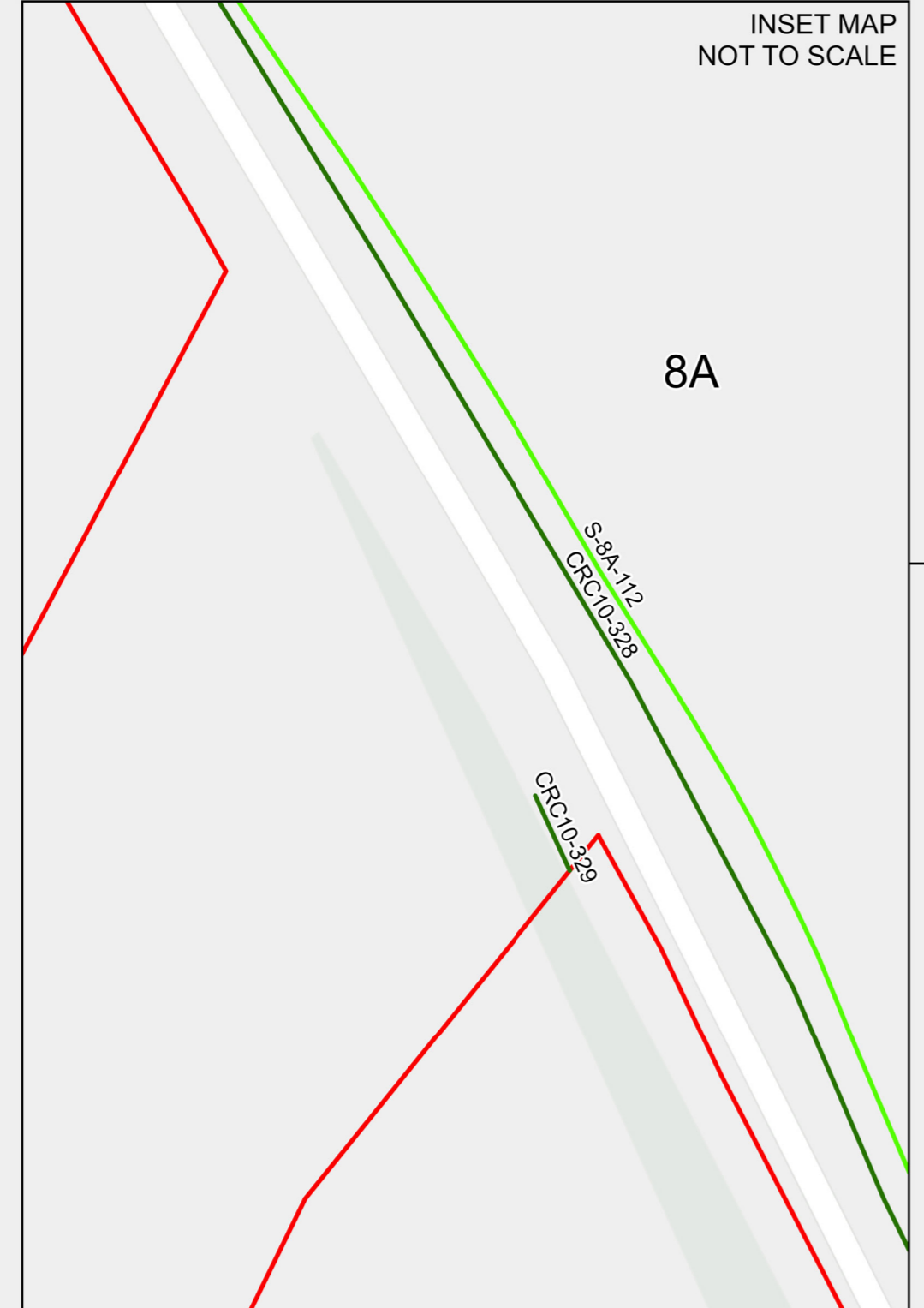
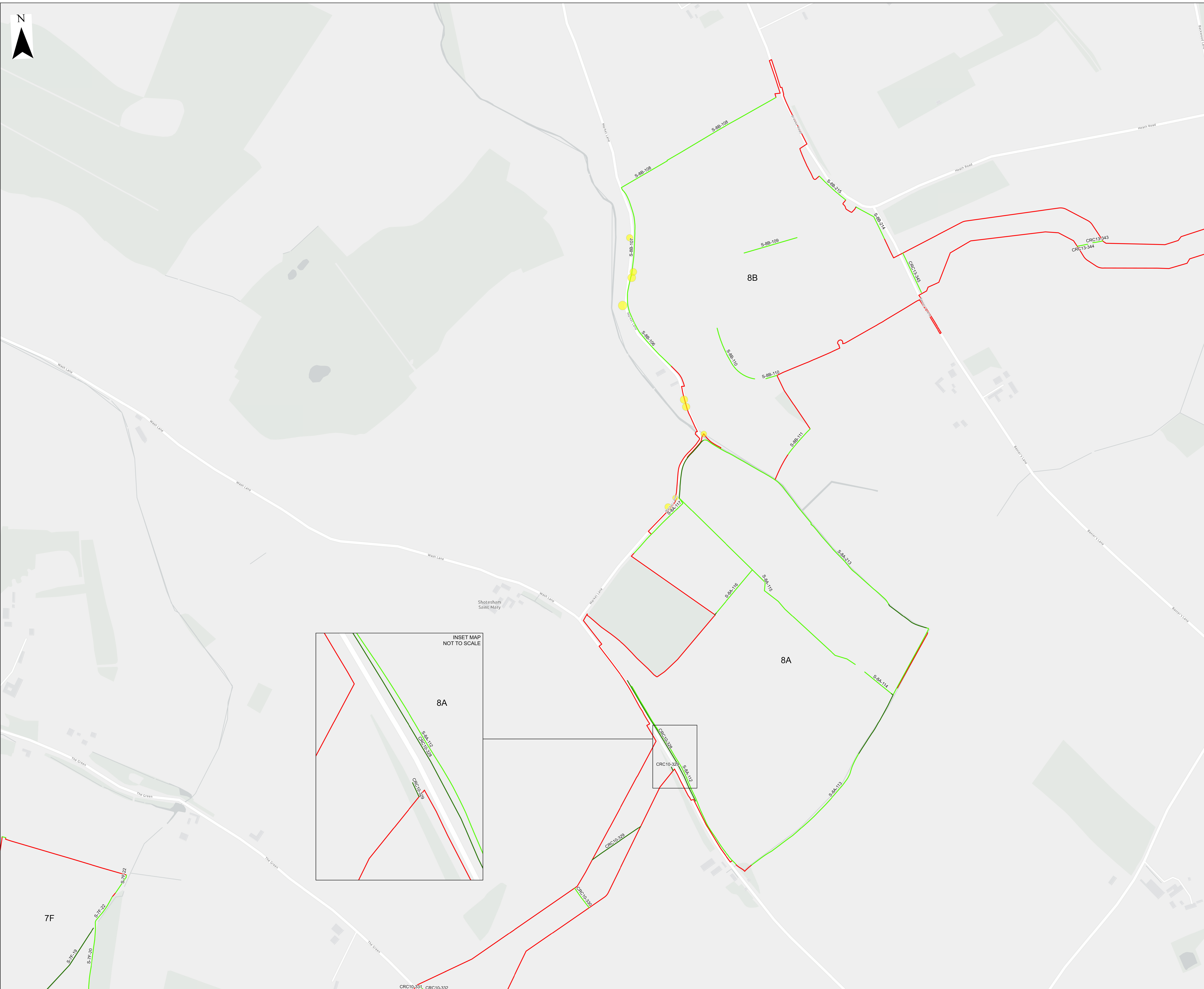
- Key**
-  Order Limits
 -  Tree Preservation Orders
 -  Important Hedgerows
 -  Hedgerows

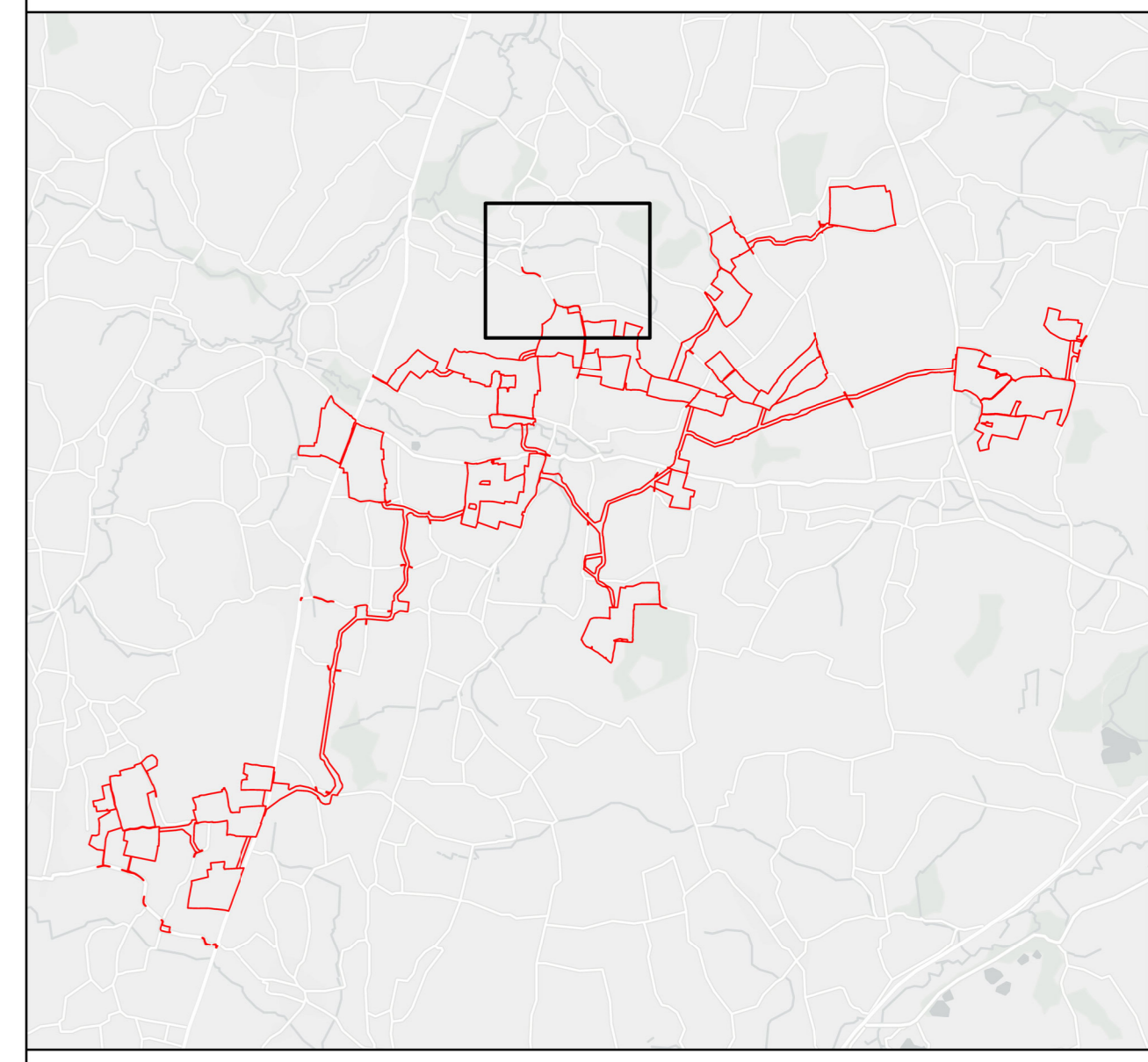
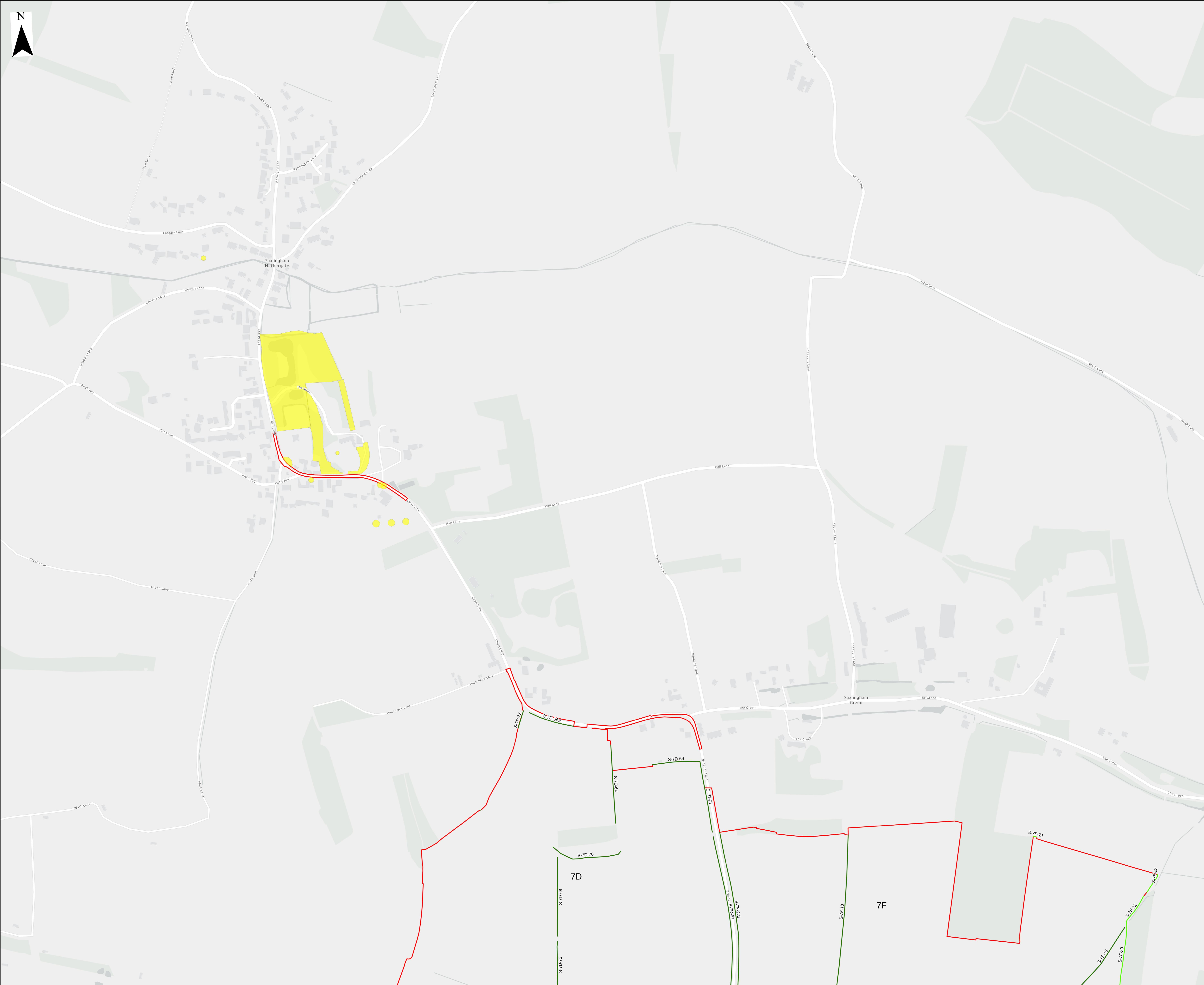
Layers: Stantec, 2026; IGP, 2026
 Base map: Reproduced from Ordnance Survey digital map data. © Crown copyright 2026. All rights reserved. License number: AC000049896
 Sources: Esri, Swire, Garmin, H&M, NOAA, USGS, © OpenStreetMap contributors, and the GIS User Community, Contains OS data © Crown Copyright and database right 2026. Contains data from © Zoomstack

0 50 100 150 200 250 Metres
 Scale: 1:2,500@A0

APFP Regulation: 5(2)(q)	Application Doc No: EN0110014/APP/2.12
Ref: Hedgerow and Tree Protection Order Plan	Date: 03/03/2026
Drawn by: MB	Checked by: AC

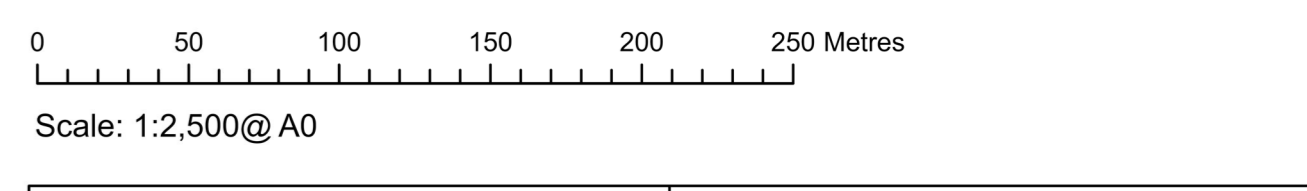
Hedgerow and Tree Protection Order Plan
 Sheet 2





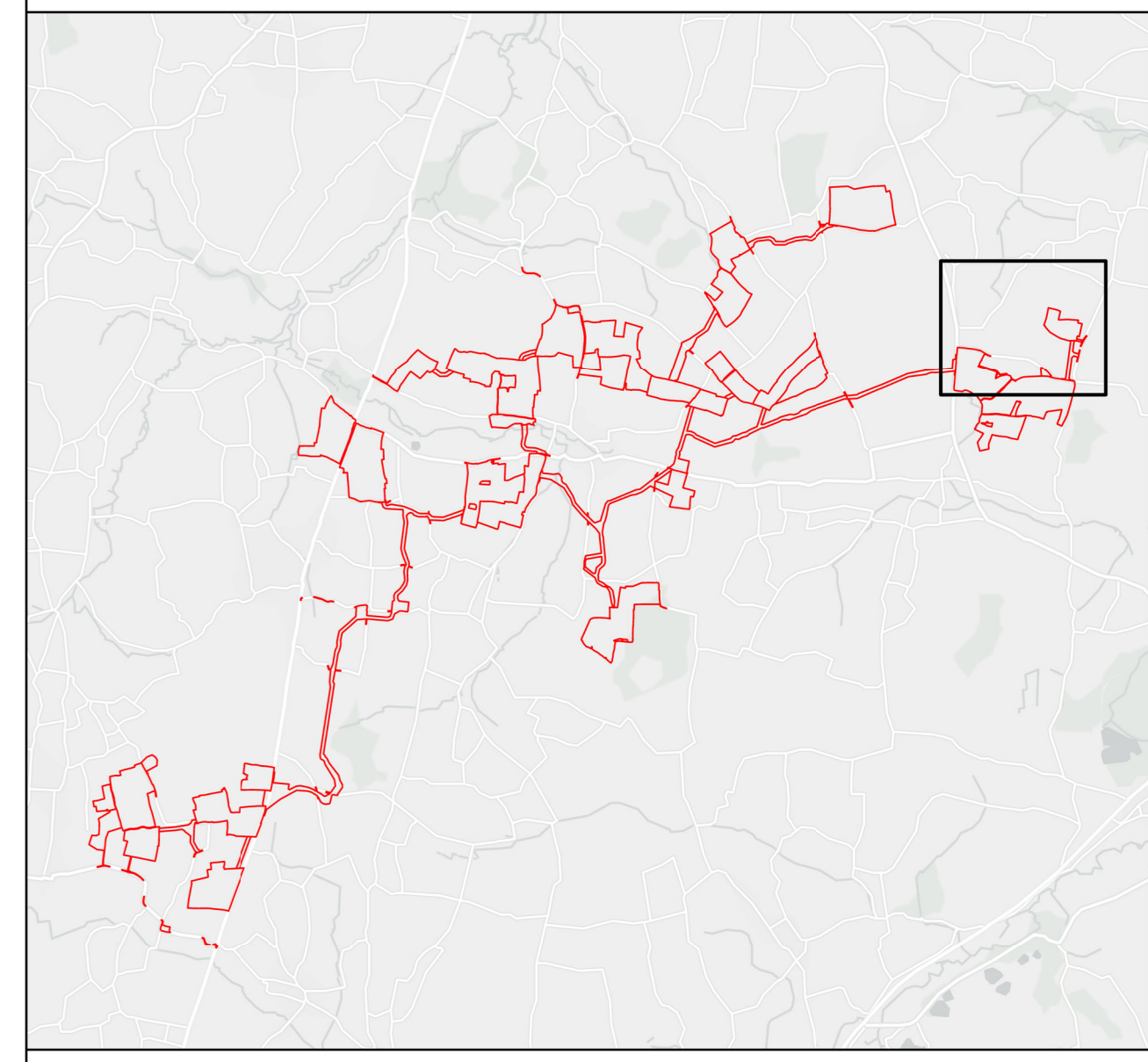
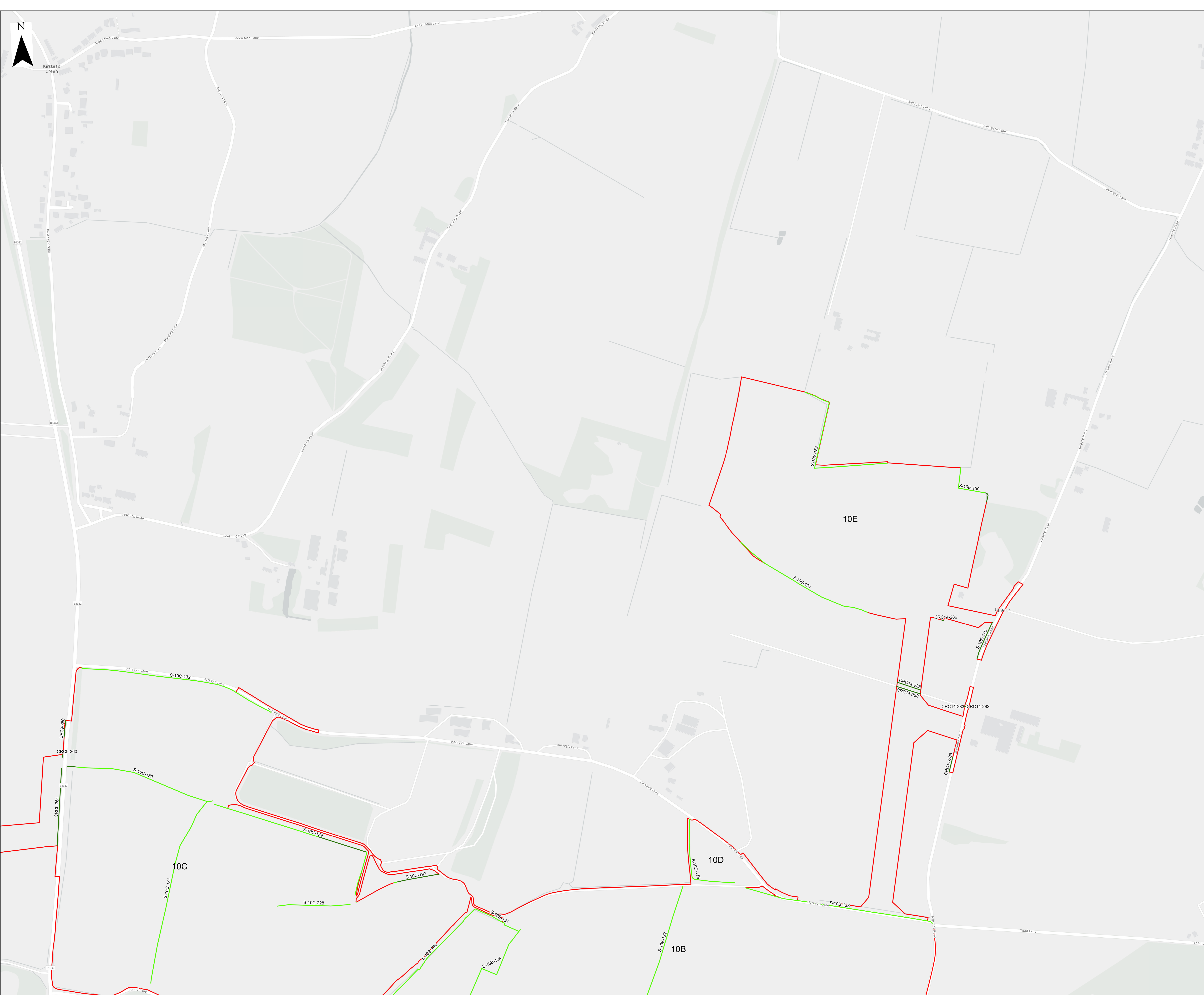
- Key**
- ▬ Order Limits
 - Tree Preservation Orders
 - ▬ Important Hedgerows
 - ▬ Hedgerows

Layers: Ordnance Survey, 2024; IGR, 2024
 Base map: Reproduced from Ordnance Survey digital map data. © Crown copyright 2024. All rights reserved. License number: AC000049896
 Sources: Esri, DeLorme, Garmin, IGN, NAVIA, USGS, © OpenStreetMap contributors, and the GIS User Community, Contains data © Crown Copyright and database right 2024. Contains data from © Zoomstack



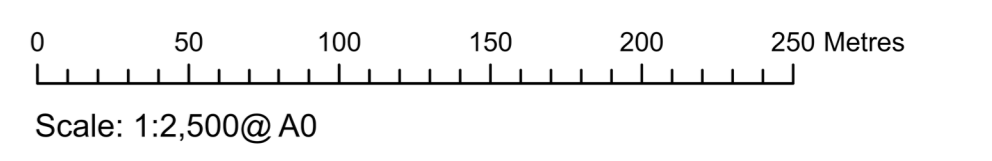
APFP Regulation: 5(2)(q)	Application Doc No: EN0110014/APP/2.12
Ref: Hedgerow and Tree Protection Order Plan	Date: 03/03/2026
Drawn by: MB	Checked by: AC

Hedgerow and Tree Protection Order Plan
 Sheet 3



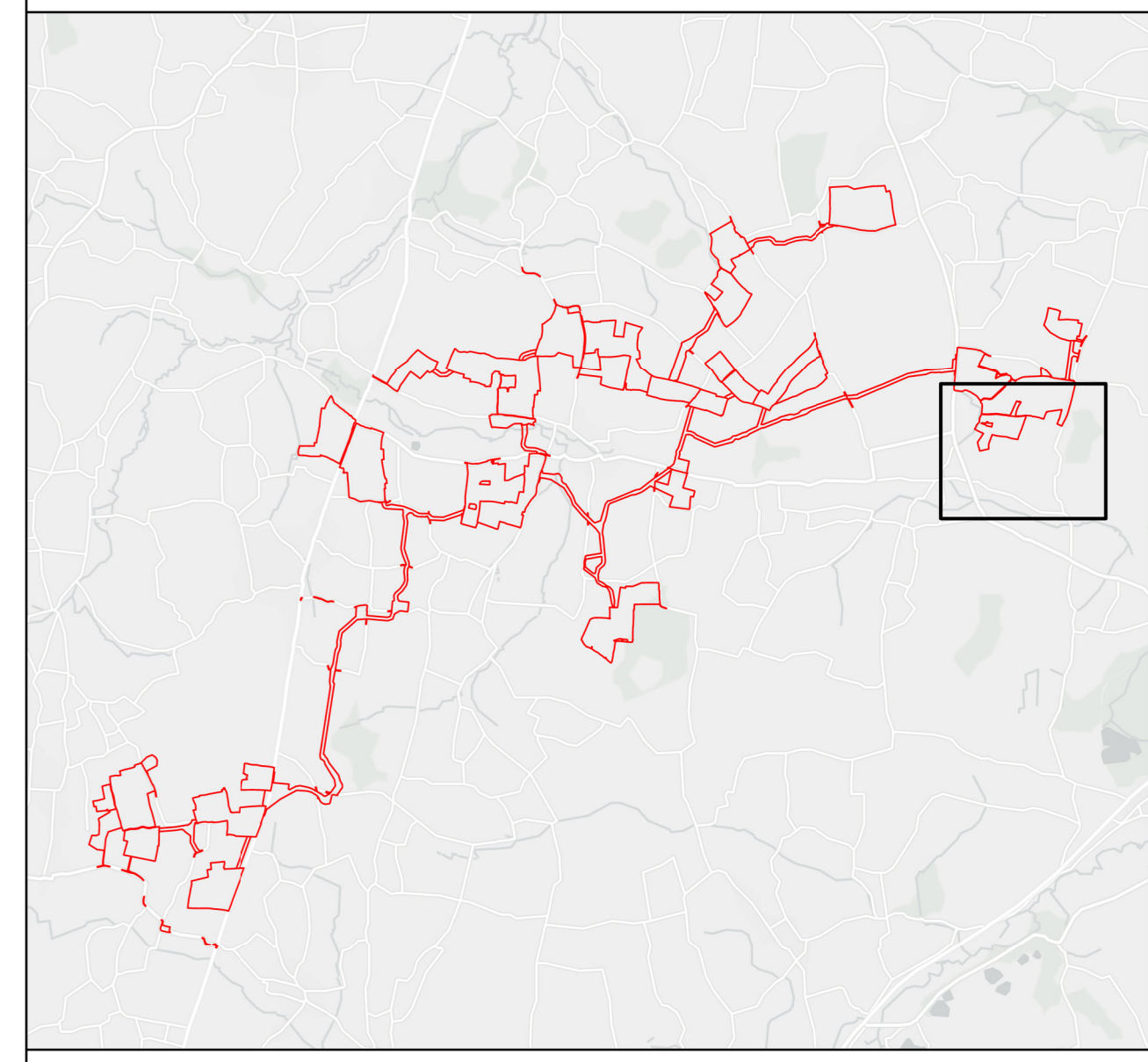
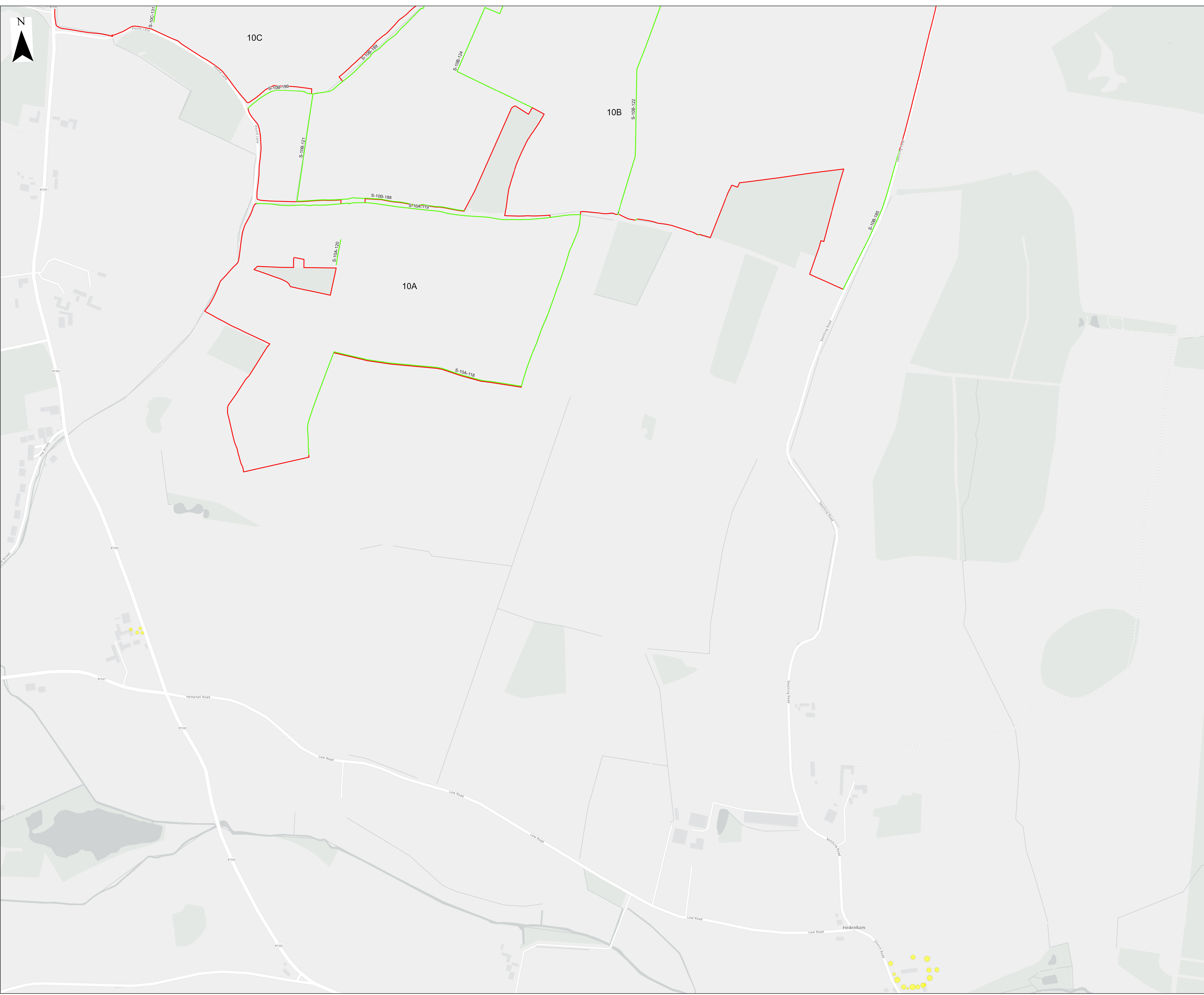
- Key**
- Order Limits
 - Tree Preservation Orders
 - Important Hedgerows
 - Hedgerows

Layers: Stantec, 2026; IGR, 2026
 Base map: Reproduced from Ordnance Survey digital map data. © Crown copyright 2026. All rights reserved. License number: AC000849896
 Sources: Esri, DeLorme, Garmin, IGN, NAVI, USGS, © OpenStreetMap contributors, and the GIS User Community, Contains OS data © Crown Copyright and database right 2026. Contains data from © Zoomstack



APFP Regulation: 5(2)(q)	Application Doc No: EN0110014/APP/2.12
Ref: Hedgerow and Tree Protection Order Plan	Date: 03/03/2026
Drawn by: MB	Checked by: AC

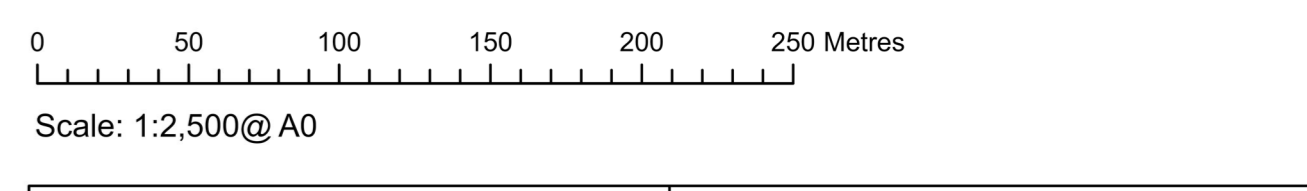
Hedgerow and Tree Protection Order Plan
Sheet 4



Key

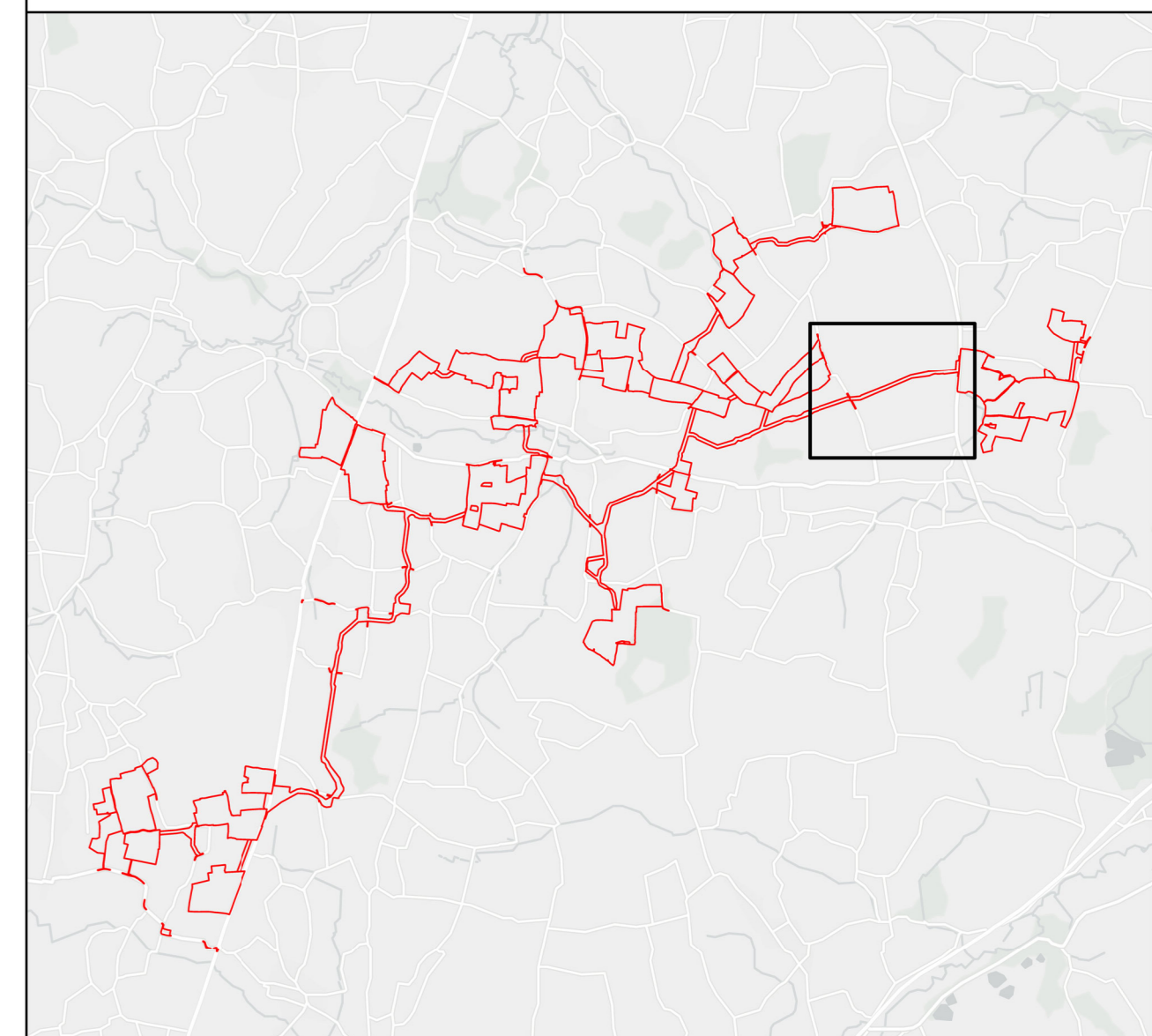
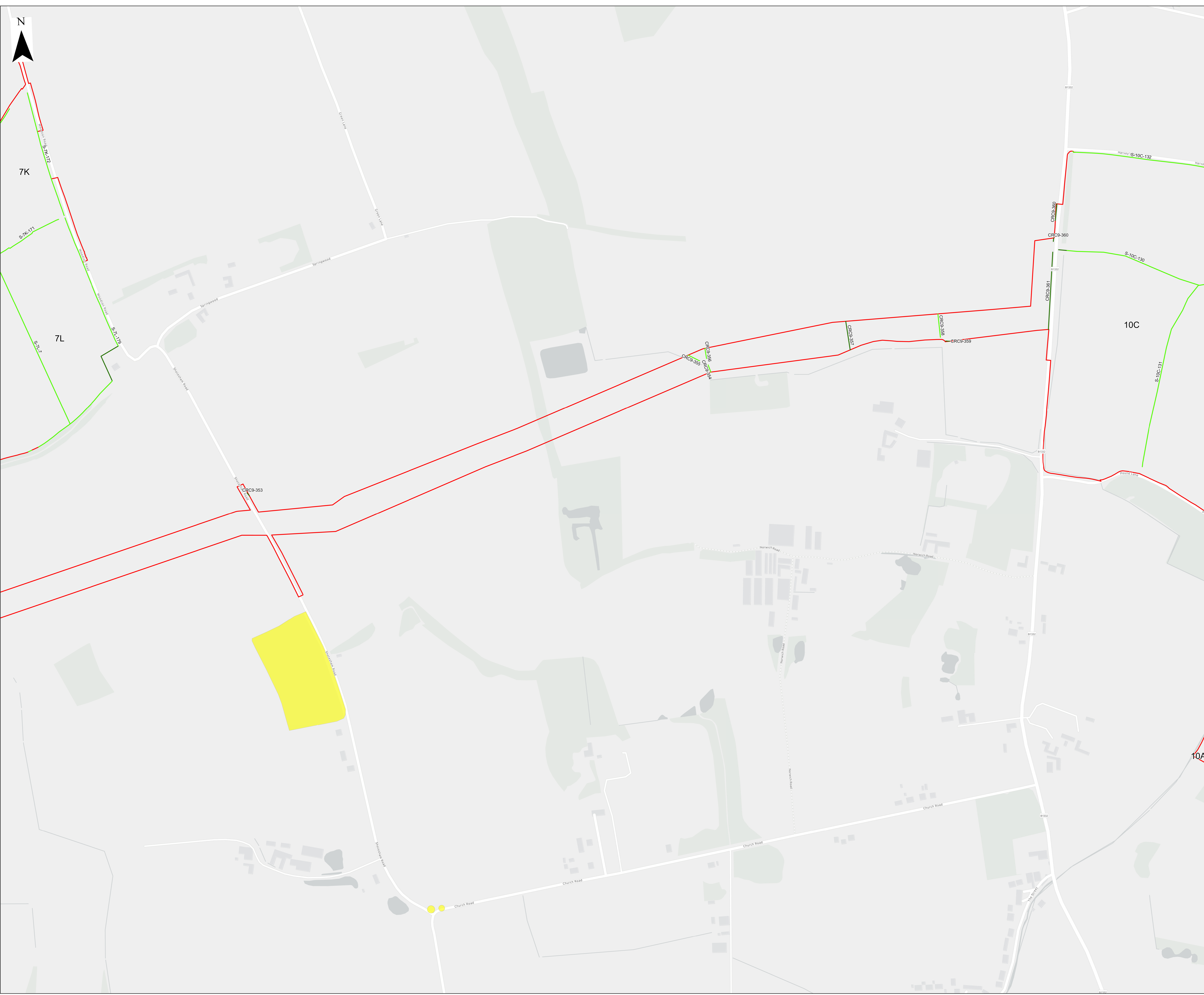
- ▬ Order Limits
- ▬ Tree Preservation Orders
- ▬ Important Hedgerows
- ▬ Hedgerows

Layers: Stantec, 2026; IGP, 2026
 Base map: Reproduced from Ordnance Survey digital map data. © Crown copyright 2026. All rights reserved. License number: AC000849896
 Sources: Esri, Swire, Garmin, HDX, NOAA, USGS, © OpenStreetMap contributors, and the OS User Community, Contains OS data © Crown Copyright and database right 2026. Contains data from © Zoomstack



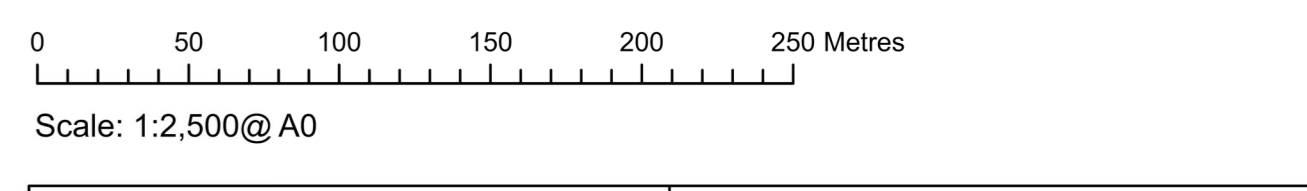
APFP Regulation: 5(2)(q)	Application Doc No: EN0110014/APP/2.12
Ref: Hedgerow and Tree Protection Order Plan	Date: 03/03/2026
Drawn by: MB	Checked by: AC

Hedgerow and Tree Protection Order Plan
Sheet 5

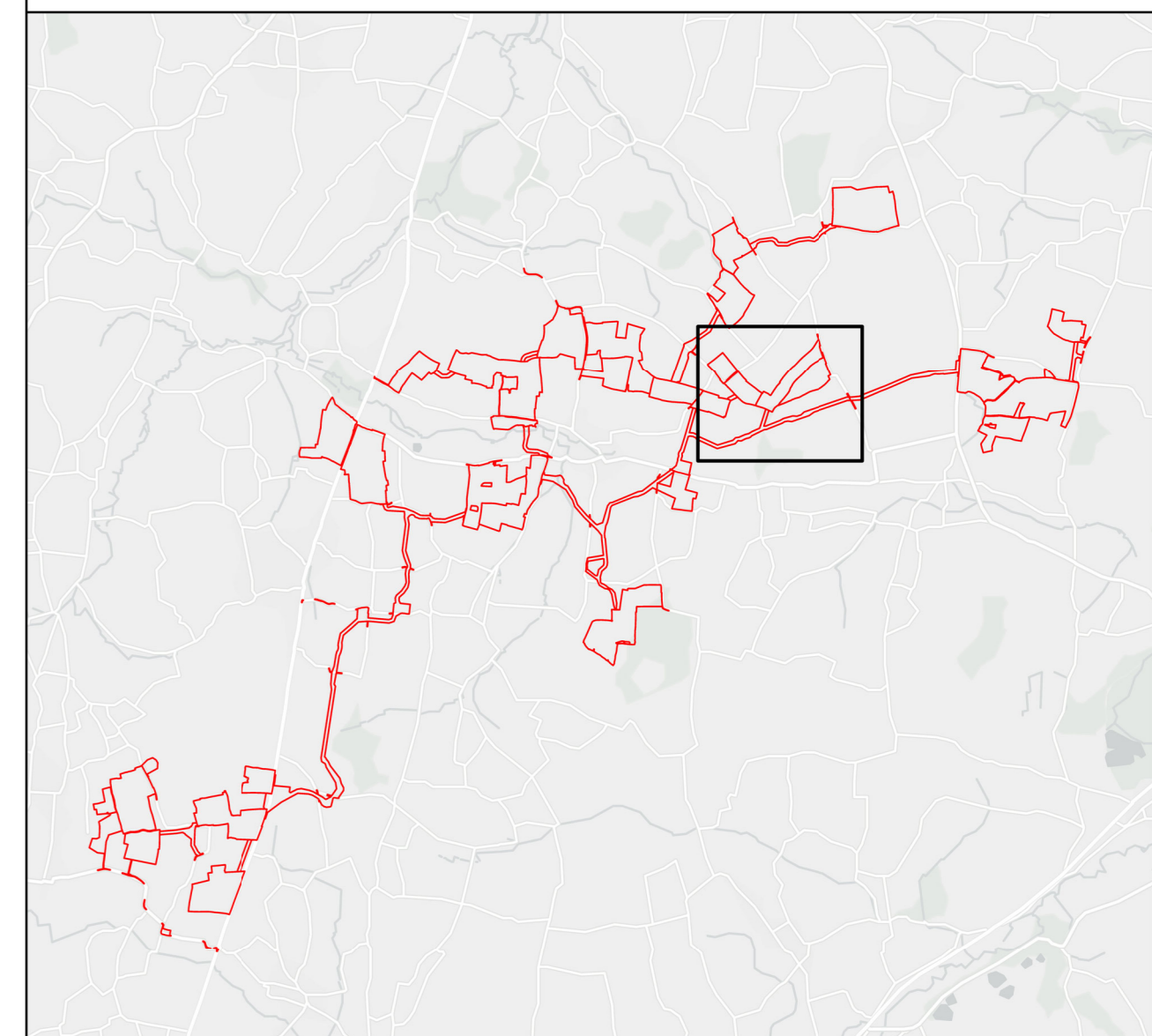
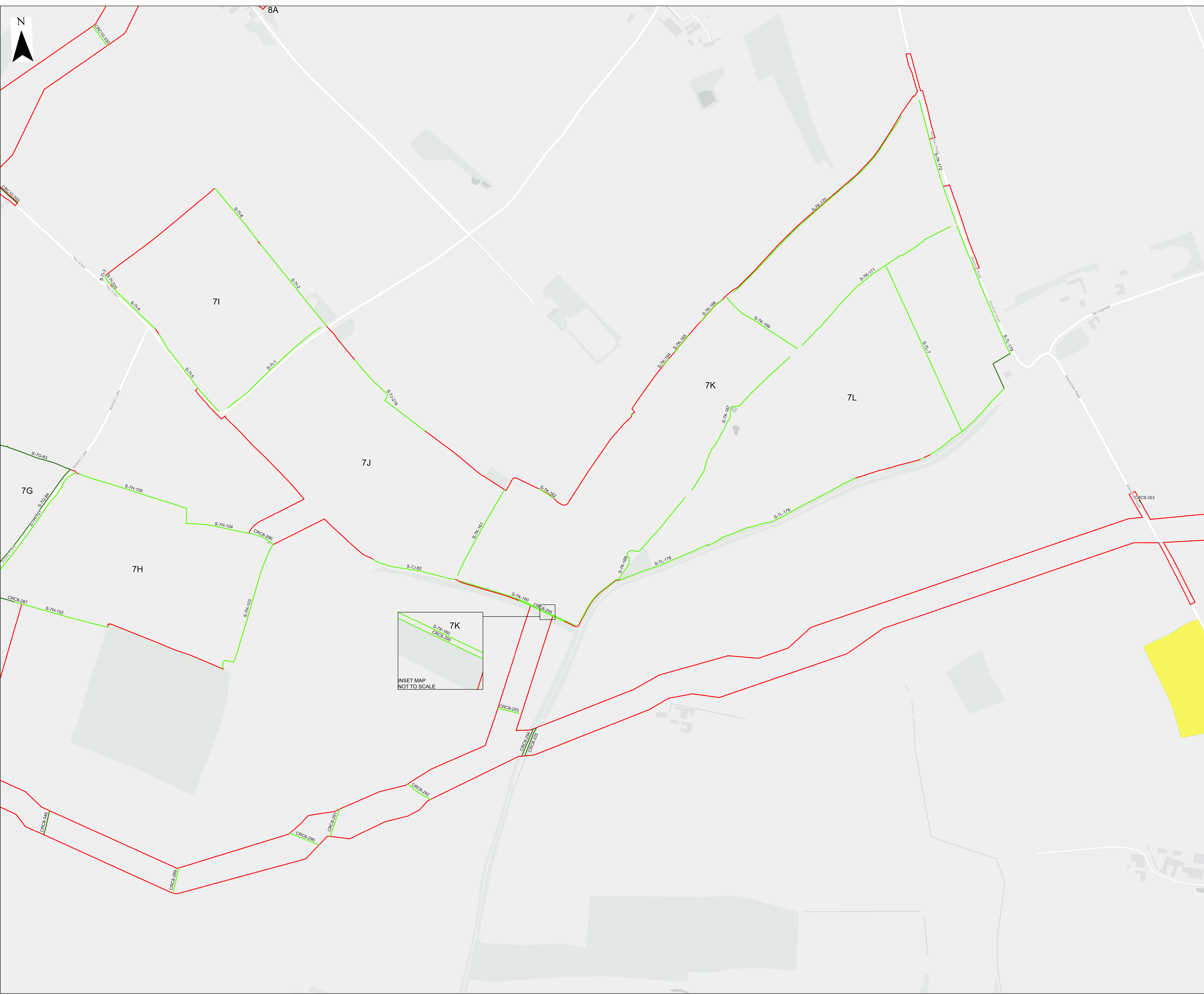


- Key**
- Order Limits
 - Tree Preservation Orders
 - Important Hedgerows
 - Hedgerows

Layers: Stantec, 2026; IGP, 2026
 Base map: Reproduced from Ordnance Survey digital map data. © Crown copyright 2026. All rights reserved. License number: AC000849896
 Sources: Esri, Swire, Garmin, IBM, NOAA, USGS, © OpenStreetMap contributors, and the GIS User Community, Contains OS data © Crown Copyright and database right 2026. Contains data from © Zoomstack



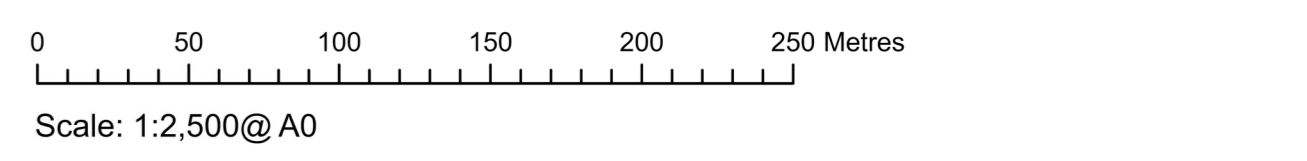
APFP Regulation: 5(2)(q)	Application Doc No: EN0110014/APP/2.12
Ref: Hedgerow and Tree Protection Order Plan	Date: 03/03/2026
Drawn by: MB	Checked by: AC



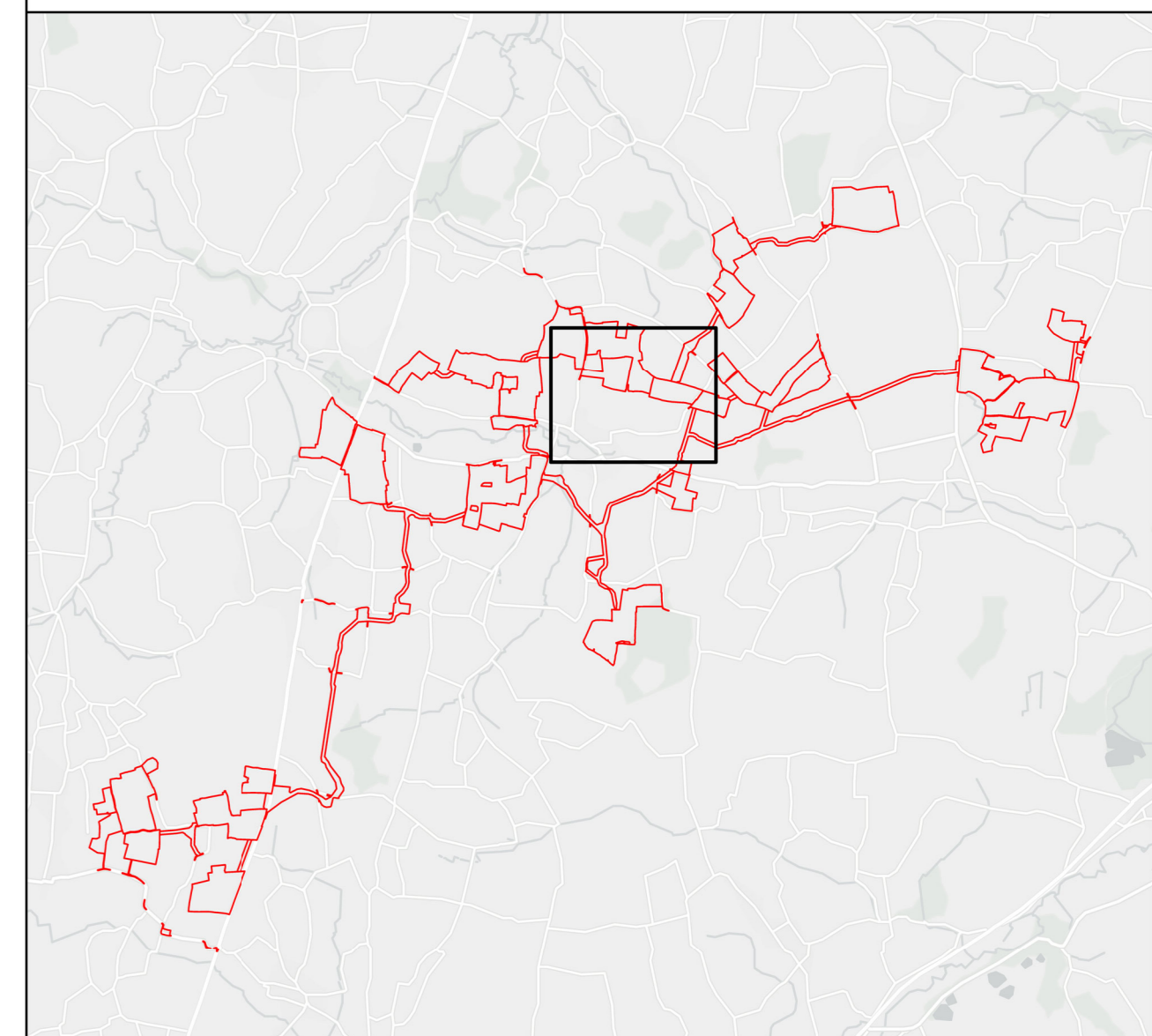

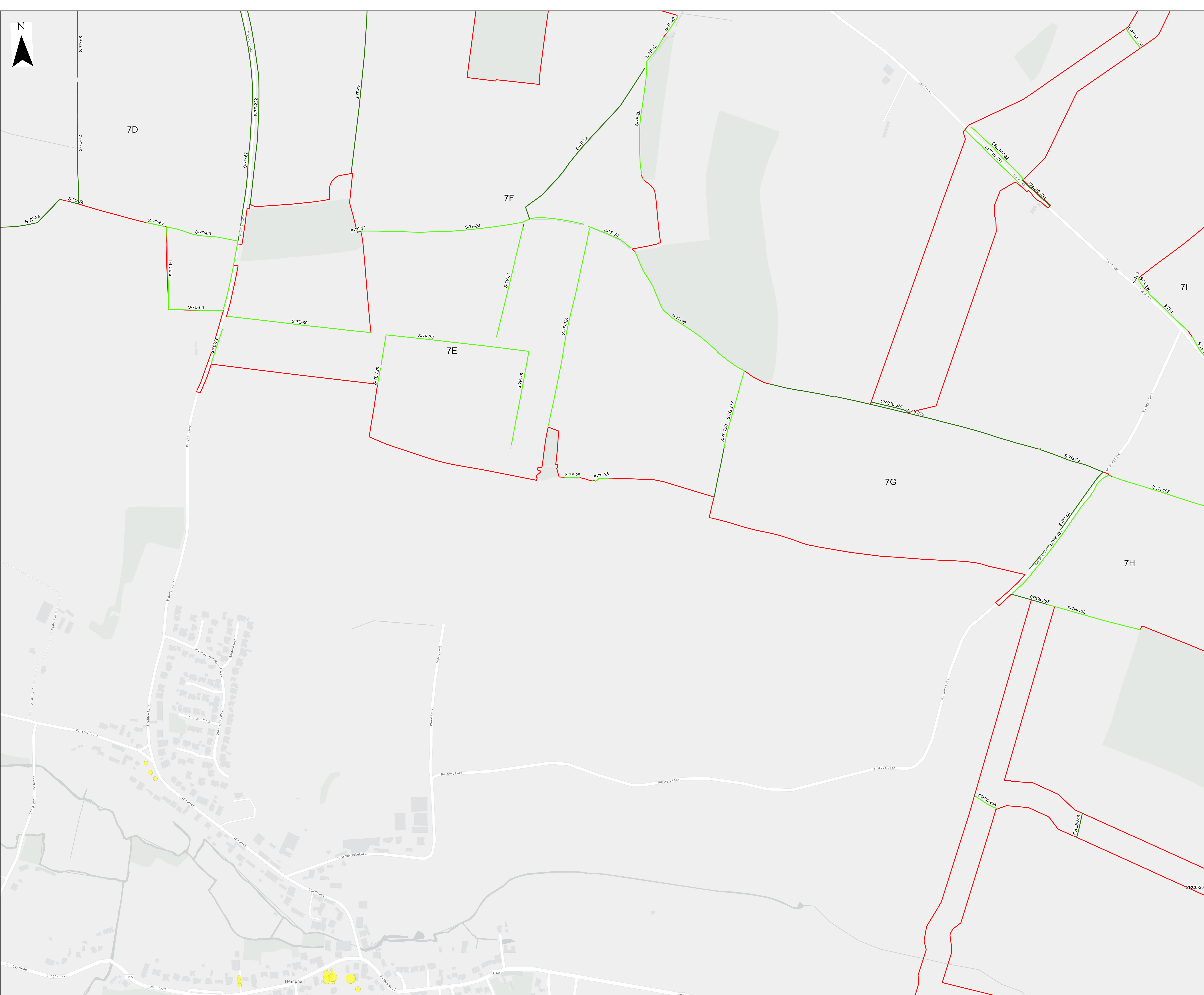
- Key**
- Order Limits
 - Tree Preservation Orders
 - Important Hedgerows
 - Hedgerows

7K
 S-7K-160
 CRCB-295
 INSET MAP
 NOT TO SCALE

Layers: Stantec, 2026; IGP, 2026
 Base map: Reproduced from Ordnance Survey digital map data. © Crown copyright 2026. All rights reserved. License number: AC000849896
 Sources: Esri, DeLorme, Garmin, IGN, NOAA, USGS, © OpenStreetMap contributors, and the OS User Community, Contains OS data © Crown Copyright and database right 2026. Contains data from © Zoomstack

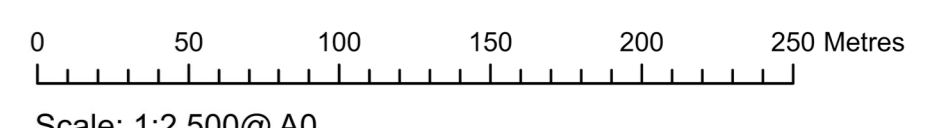


APFP Regulation: 5(2)(q)	Application Doc No: EN0110014/APP/2.12
Ref: Hedgerow and Tree Protection Order Plan	Date: 04/03/2026
Drawn by: MB	Checked by: AC



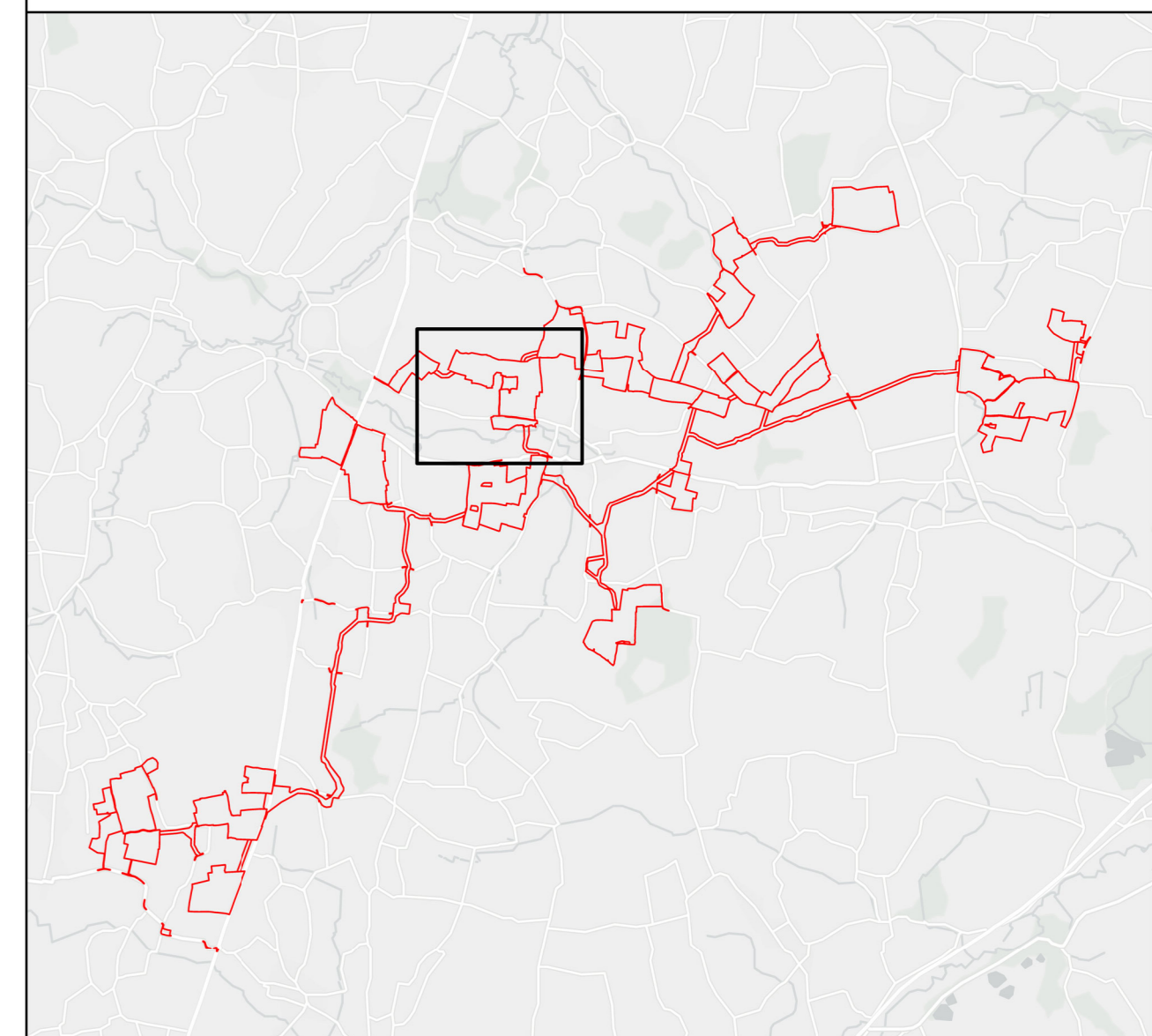

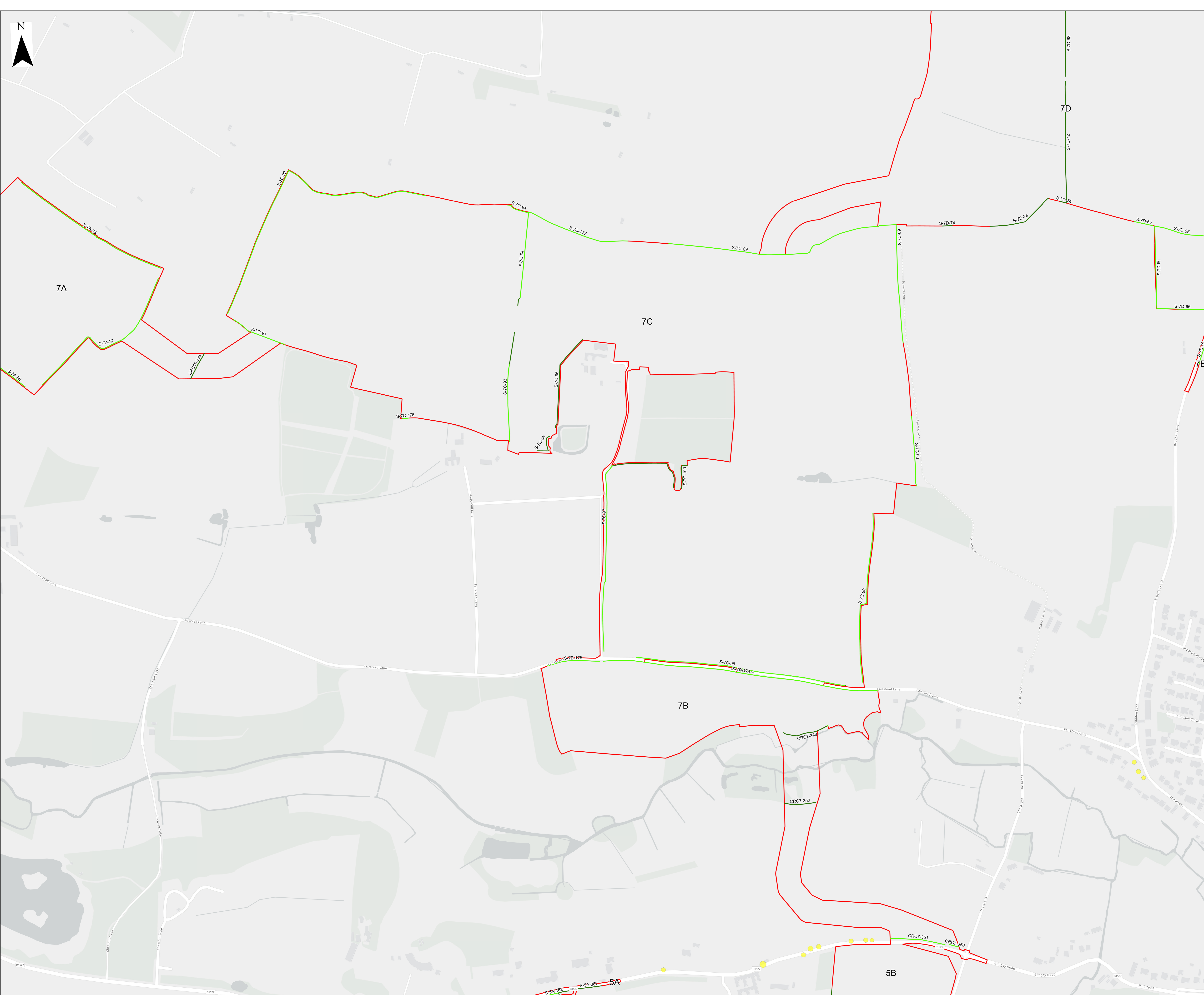
- Key**
- ▬ Order Limits
 - ▬ Tree Preservation Orders
 - ▬ Important Hedgerows
 - ▬ Hedgerows

Layers: S:\maps\2026\IGP\2026
 Base map: Reproduced from Ordnance Survey digital map data. © Crown copyright 2026. All rights reserved. License number: AC000849896
 Sources: Esri, Swire, Garmin, H&M, NOAA, USGS, © OpenStreetMap contributors, and the GIS User Community, Contains OS data © Crown Copyright and database right 2026. Contains data from © Zoomstack



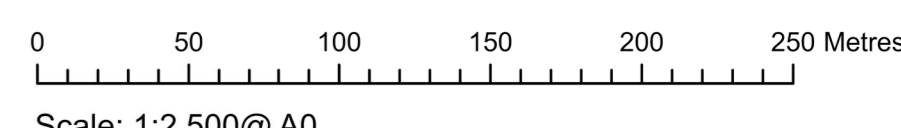
APFP Regulation: 5(2)(q)	Application Doc No: EN0110014/APP/2.12
Ref: Hedgerow and Tree Protection Order Plan	Date: 04/03/2026
Drawn by: MB	Checked by: AC

Hedgerow and Tree Protection Order Plan
Sheet 8



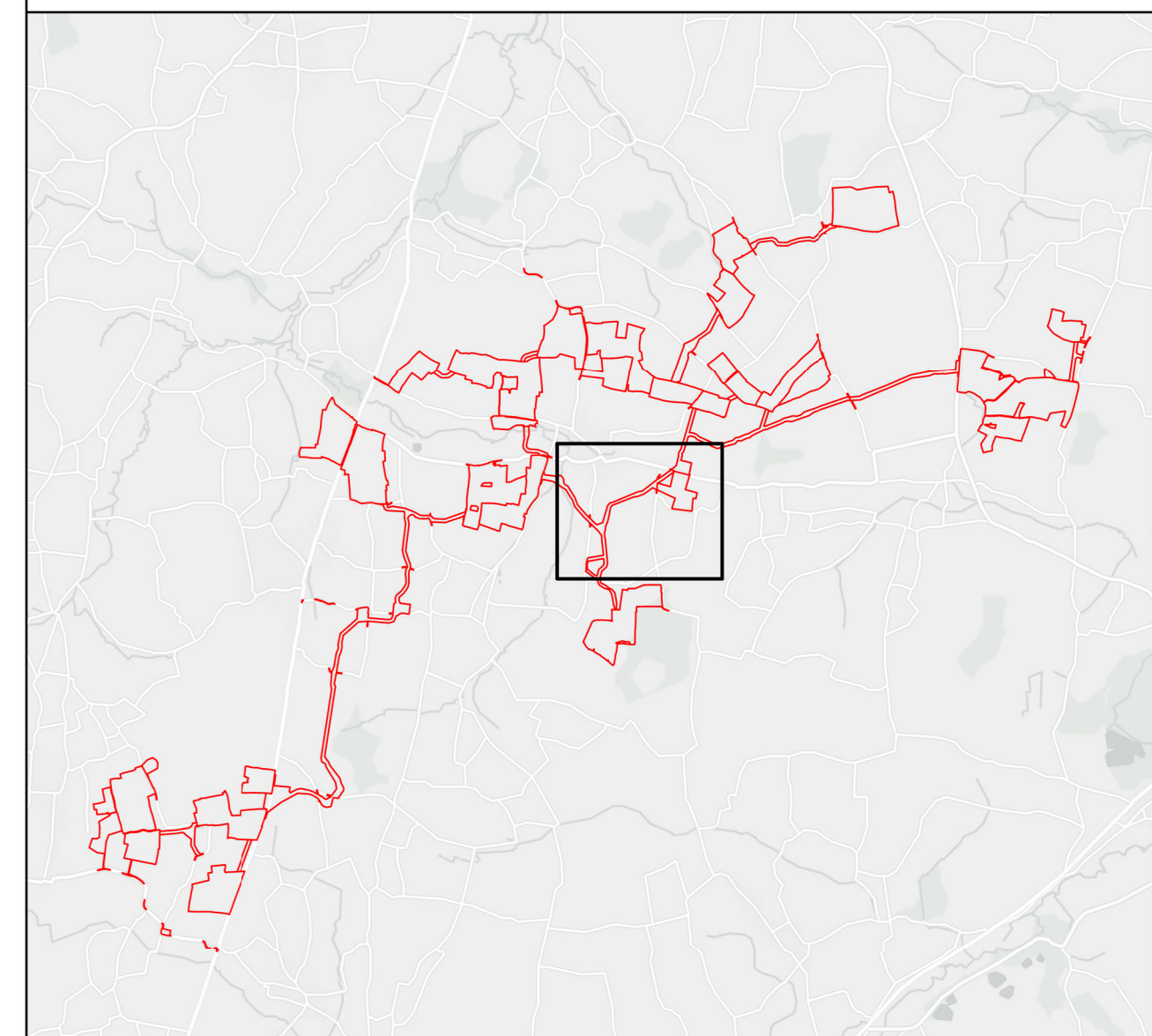
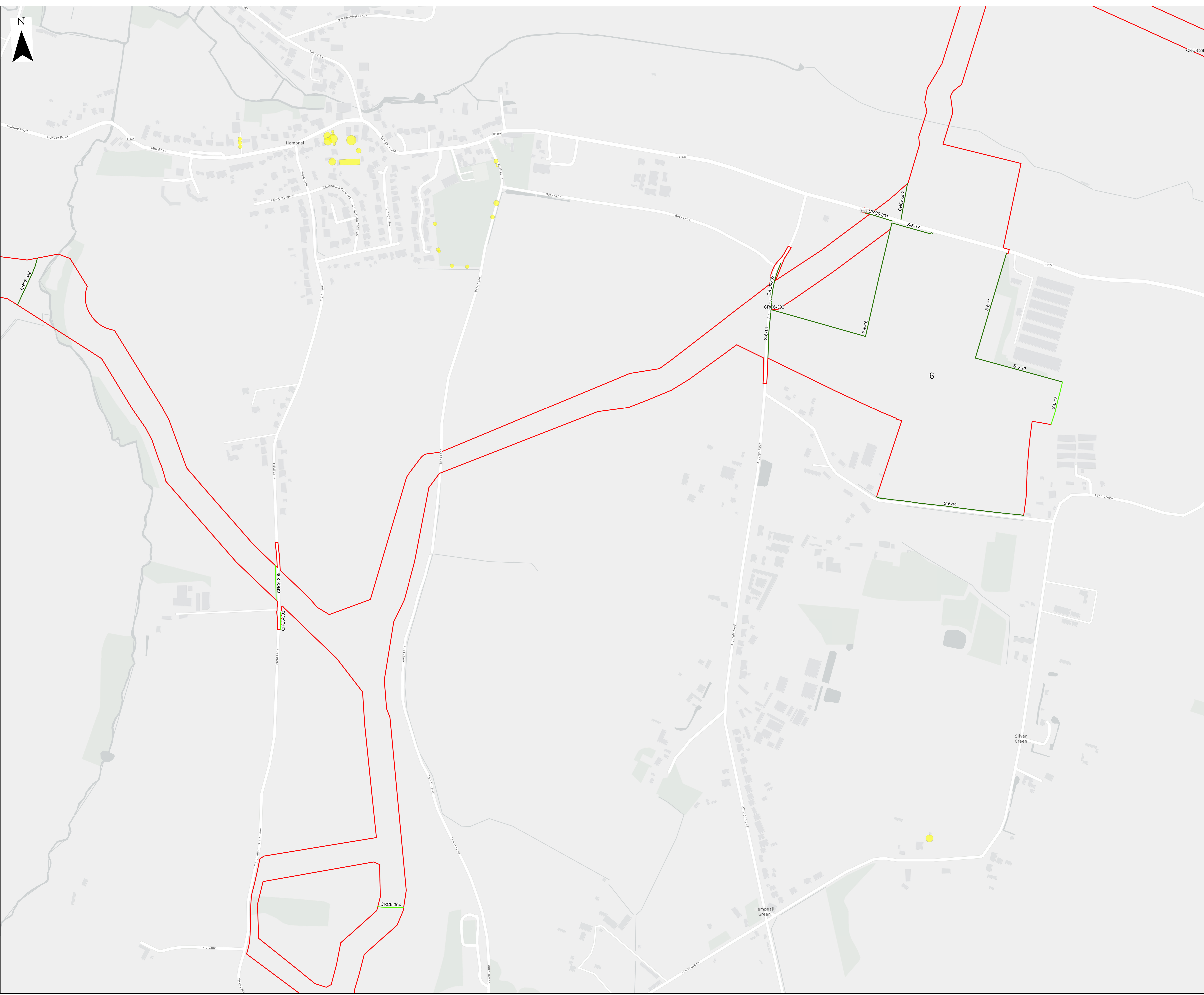
- Key**
- Order Limits
 - Tree Preservation Orders
 - Important Hedgerows
 - Hedgerows


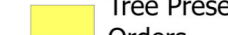
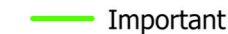
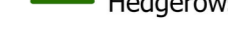
Layers: Stantec, 2026, IGR, 2026
 Base map: Reproduced from Ordnance Survey digital map data. © Crown copyright 2026. All rights reserved. License number: AC000849896
 Sources: Esri, Swire, Garmin, IBM, NOAA, USGS, © OpenStreetMap contributors, and the GIS User Community, Contains OS data © Crown Copyright and database right 2026. Contains data from © Zoomstack



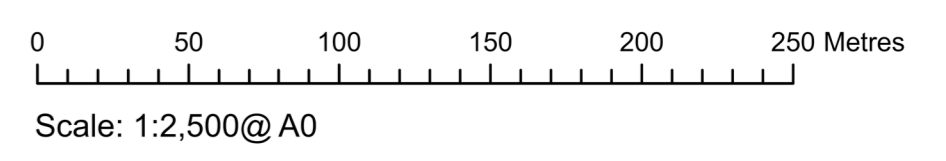
APFP Regulation: 5(2)(q)	Application Doc No: EN0110014/APP/2.12
Ref: Hedgerow and Tree Protection Order Plan	Date: 04/03/2026
Drawn by: MB	Checked by: AC

Hedgerow and Tree Protection Order Plan
Sheet 9



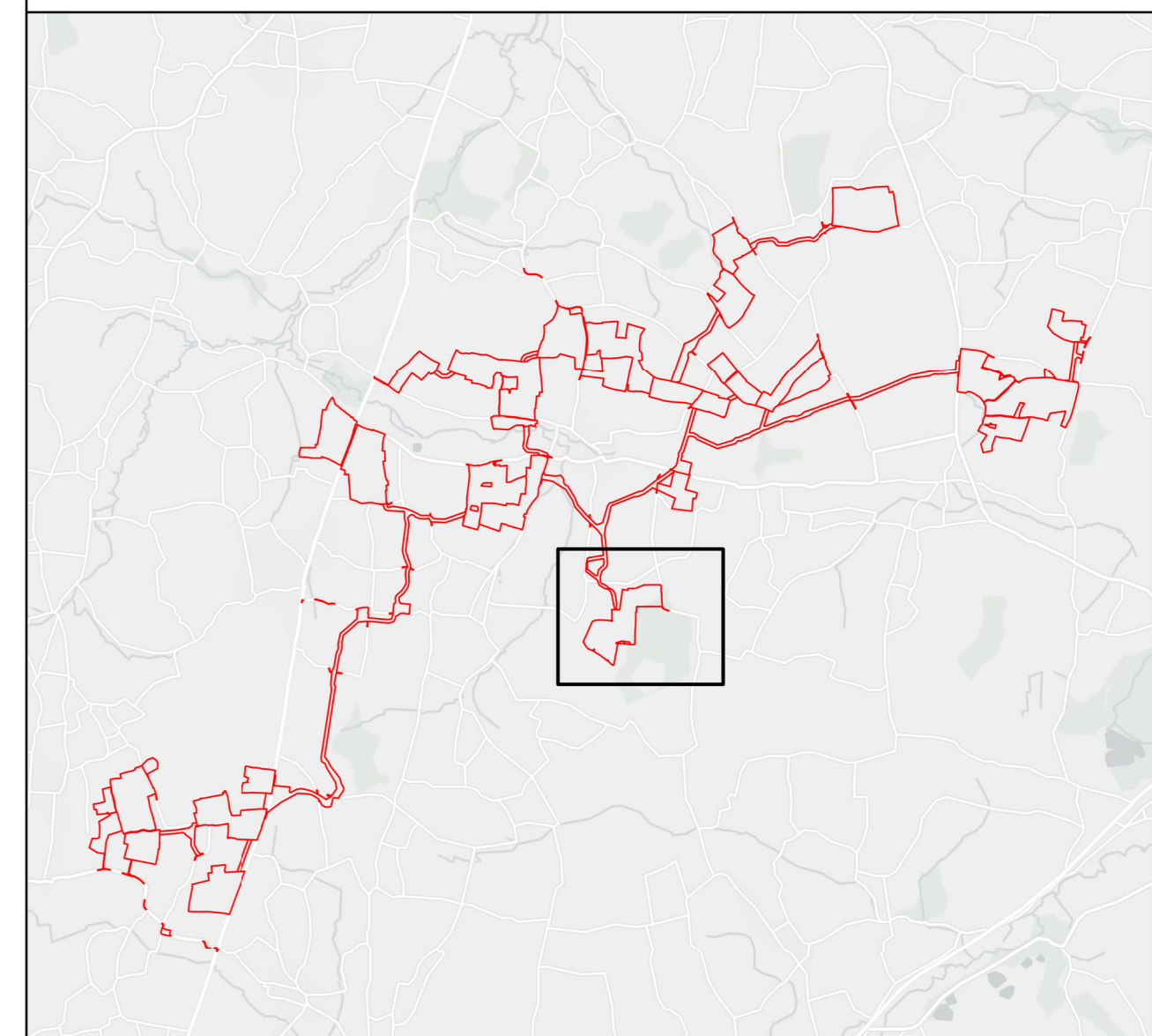
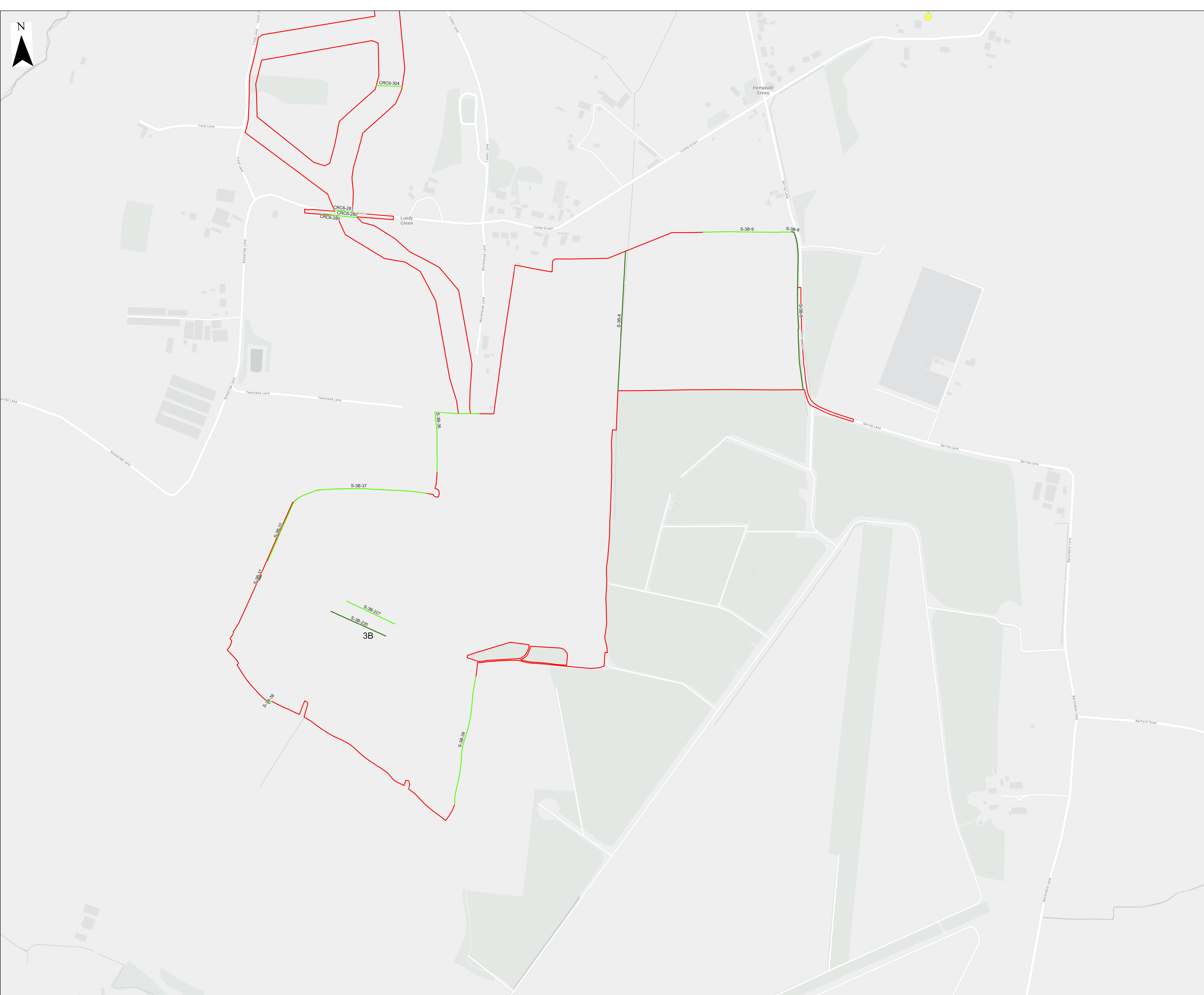
- Key**
-  Order Limits
 -  Tree Preservation Orders
 -  Important Hedgerows
 -  Hedgerows

Layers: Stantec, 2026; IGP, 2026
 Base map: Reproduced from Ordnance Survey digital map data. © Crown copyright 2026. All rights reserved. License number: AC000849896
 Sources: Esri, Swire, Garmin, FIA, NOAA, USGS, © OpenStreetMap contributors, and the OS User Community, Contains OS data © Crown Copyright and database right 2026. Contains data from © Zoomstack



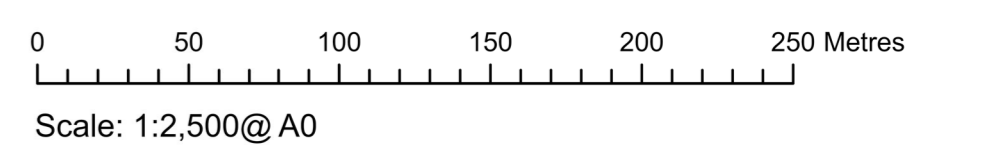
APFP Regulation: 5(2)(q)	Application Doc No: EN0110014/APP/2.12
Ref: Hedgerow and Tree Protection Order Plan	Date: 04/03/2026
Drawn by: MB	Checked by: AC

Hedgerow and Tree Protection Order Plan
Sheet 11



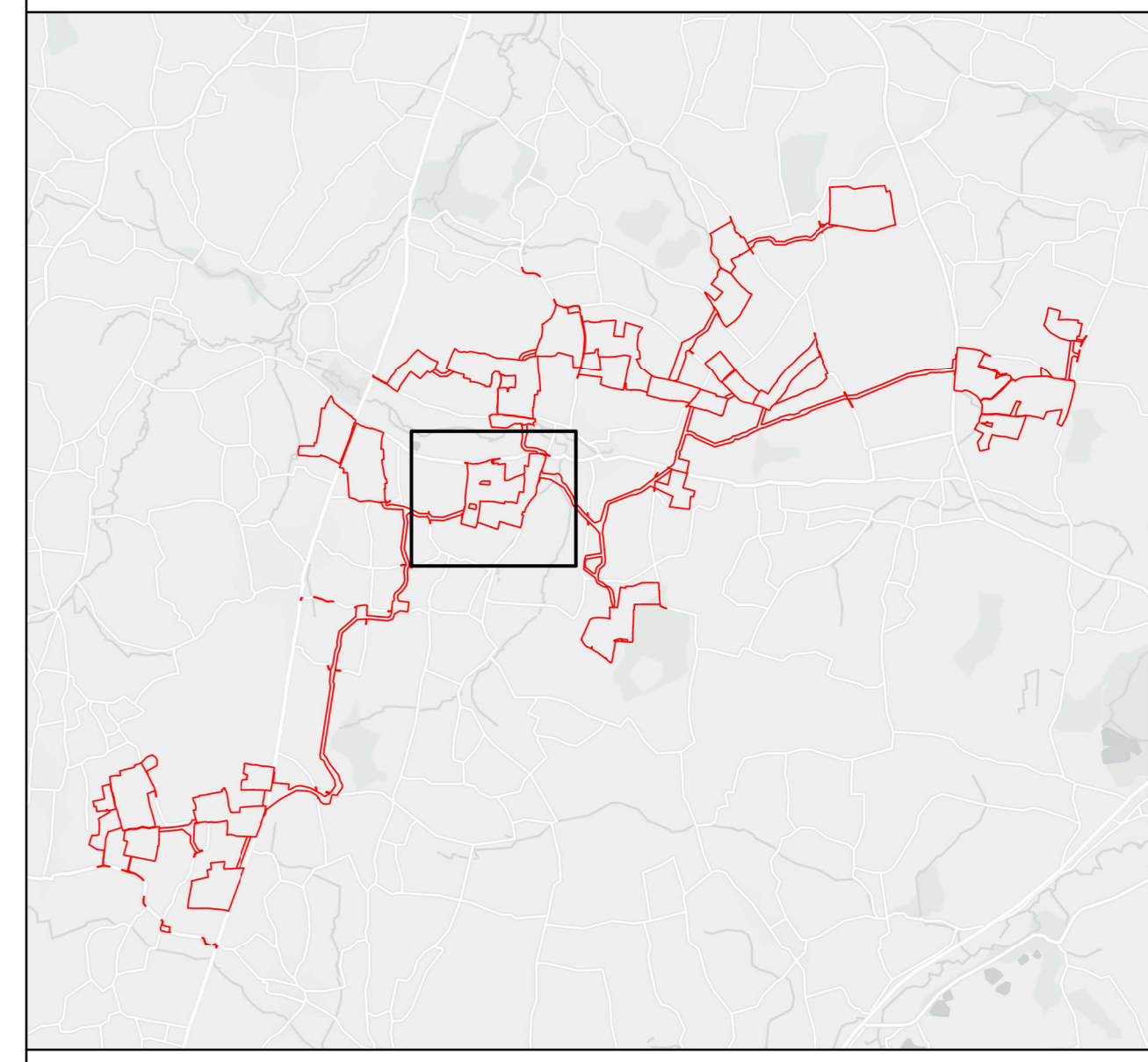
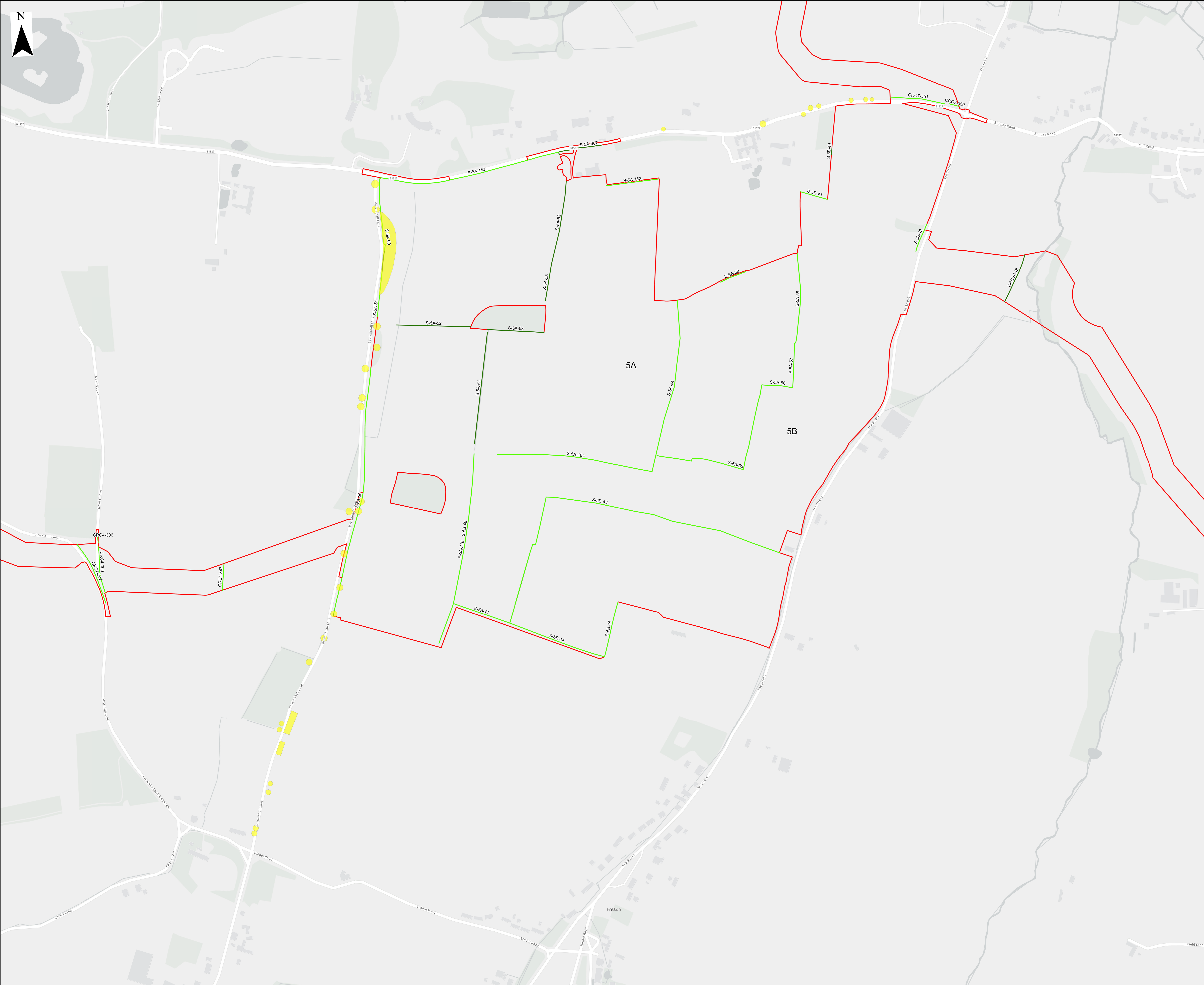
- Key**
- ▭ Order Limits
 - ▭ Tree Preservation Orders
 - ▭ Important Hedgerows
 - ▭ Hedgerows

Layers: Stantec, 2026; IGP, 2026
 Base map: Reproduced from Ordnance Survey digital map data. © Crown copyright 2026. All rights reserved. License number: AC000849896
 Sources: Esri, DeLorme, Garmin, IGN, NAVIA, USGS, © OpenStreetMap contributors, and the GIS User Community, Contains OS data © Crown Copyright and database right 2026. Contains data from © Zoomstack



APFP Regulation: 5(2)(q)	Application Doc No: EN0110014/APP/2.12
Ref: Hedgerow and Tree Protection Order Plan	Date: 04/03/2026
Drawn by: MB	Checked by: AC

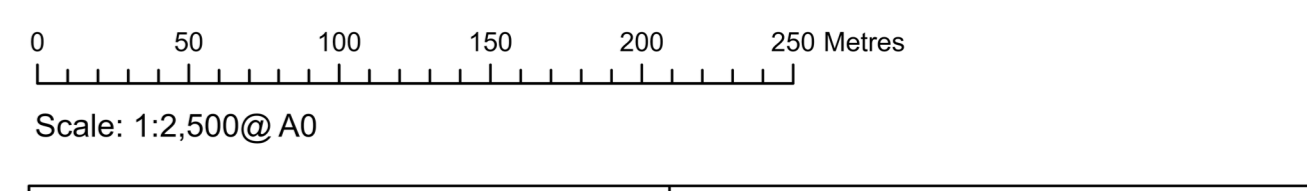
Hedgerow and Tree Protection Order Plan
Sheet 12



Key

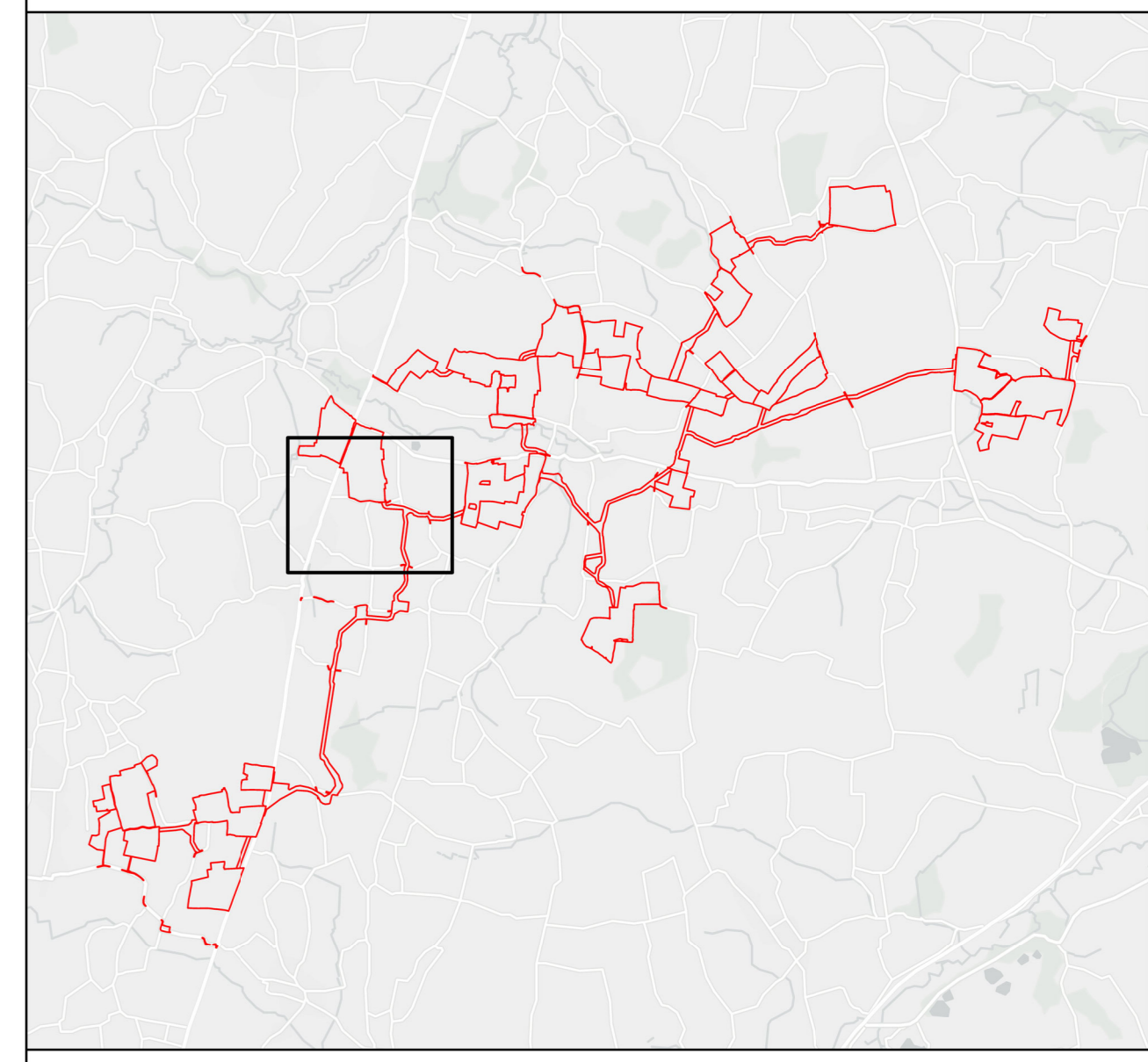
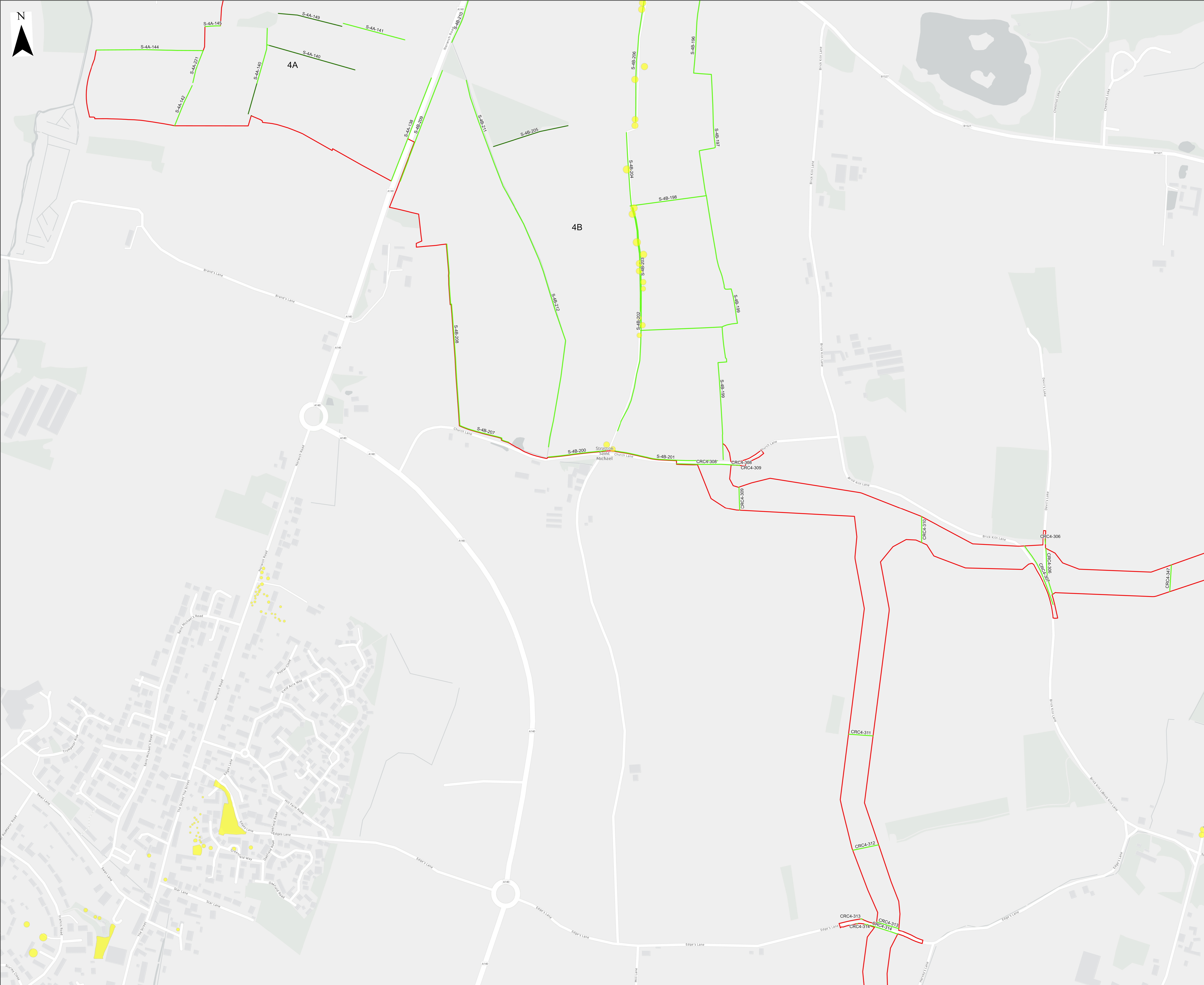
- ▭ Order Limits
- Tree Preservation Orders
- ▬ Important Hedgerows
- ▬ Hedgerows

Layers: Stantec, 2026; IGP, 2026
 Base map: Reproduced from Ordnance Survey digital map data. © Crown copyright 2026. All rights reserved. License number: AC000849896
 Sources: Esri, Swire, Garmin, H&M, NOAA, USGS, © OpenStreetMap contributors, and the GIS User Community, Contains OS data © Crown Copyright and database right 2026. Contains data from © Zoomstack



APFP Regulation: 5(2)(q)	Application Doc No: EN0110014/APP/2.12
Ref: Hedgerow and Tree Protection Order Plan	Date: 04/03/2026
Drawn by: MB	Checked by: AC

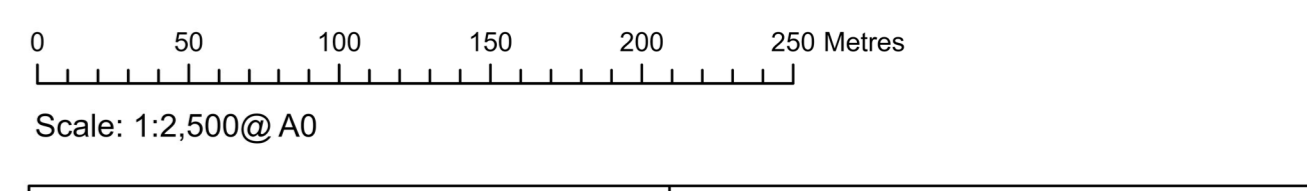
Hedgerow and Tree Protection Order Plan
 Sheet 13



Key

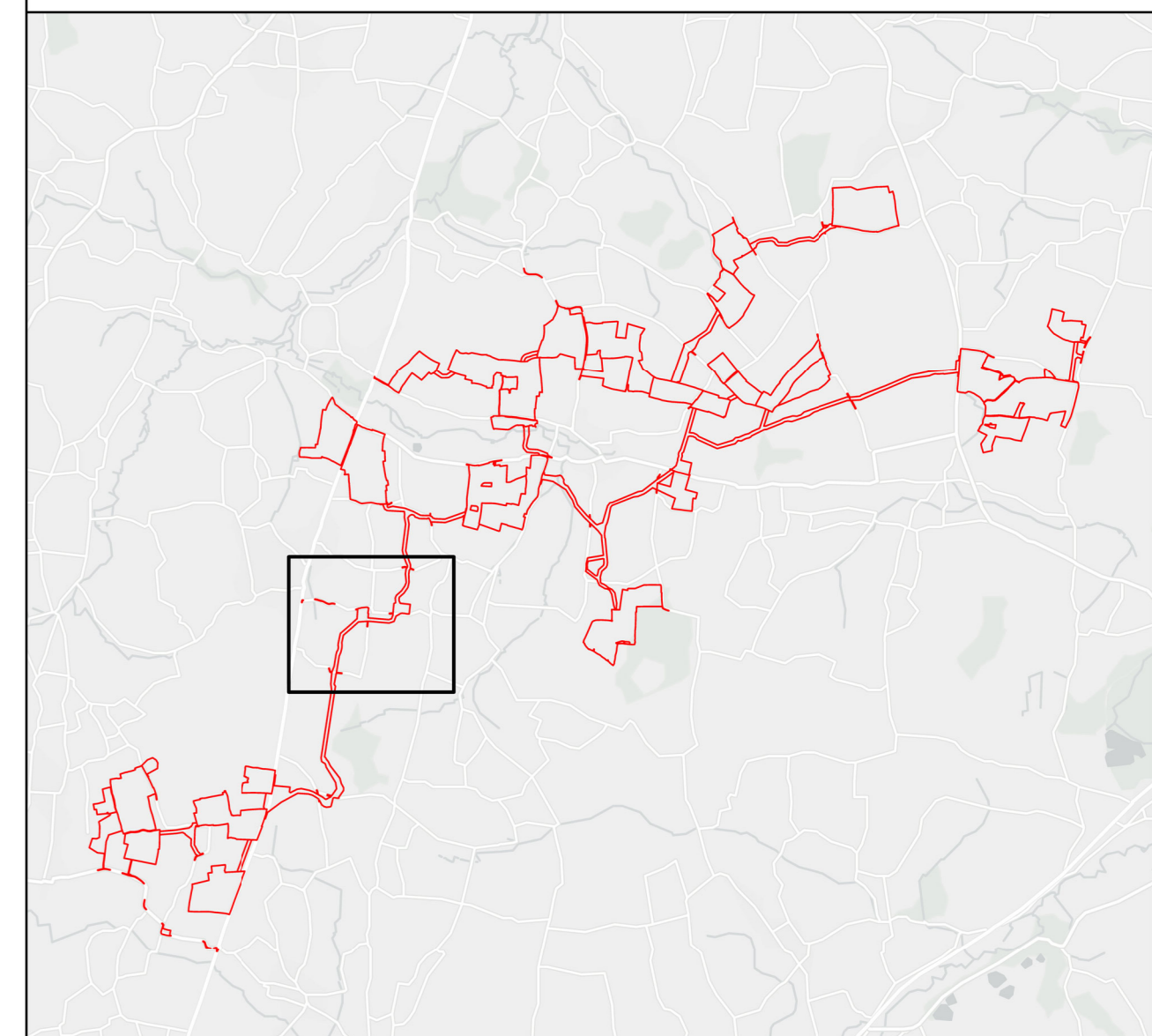
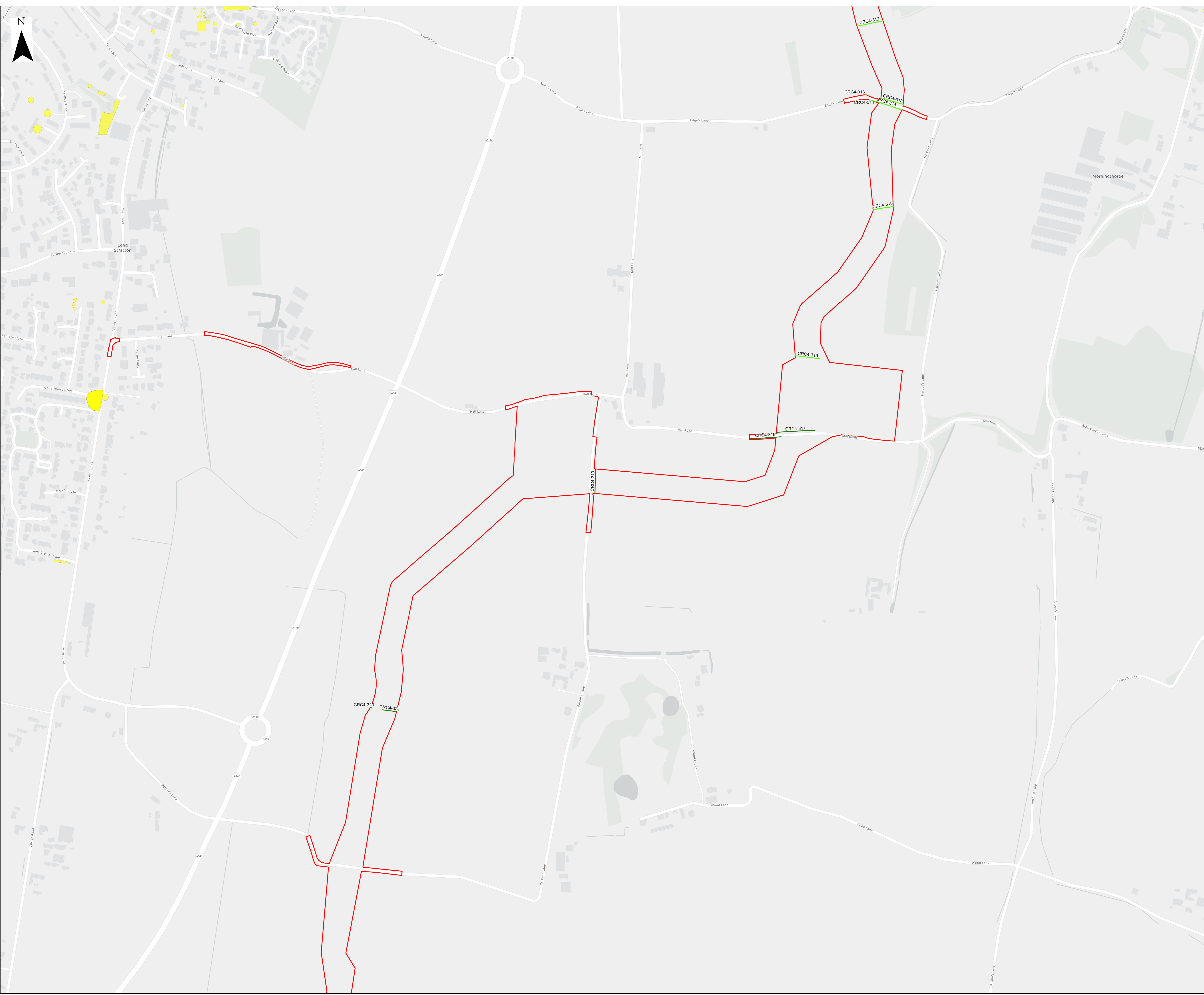
- Order Limits
- Tree Preservation Orders
- Important Hedgerows
- Hedgerows





Layers: Stantec, 2026; IGR, 2026
 Base map: Reproduced from Ordnance Survey digital map data. © Crown copyright 2026. All rights reserved. License number: AC000849896
 Sources: Esri, DeLorme, Garmin, IGN, NAVI, USGS, © OpenStreetMap contributors, and the OS User Community, Contains OS data © Crown Copyright and database right 2026. Contains data from © Zoomstack



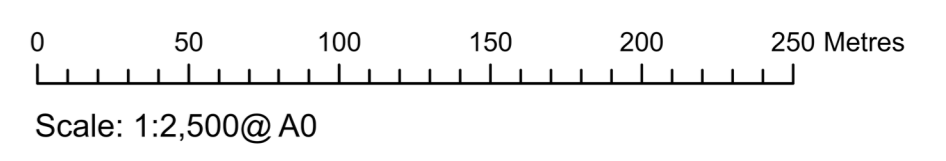
APFP Regulation: 5(2)(q)	Application Doc No: EN0110014/APP/2.12
Ref: Hedgerow and Tree Protection Order Plan	Date: 04/03/2026
Drawn by: MB	Checked by: AC

Hedgerow and Tree Protection Order Plan
Sheet 14



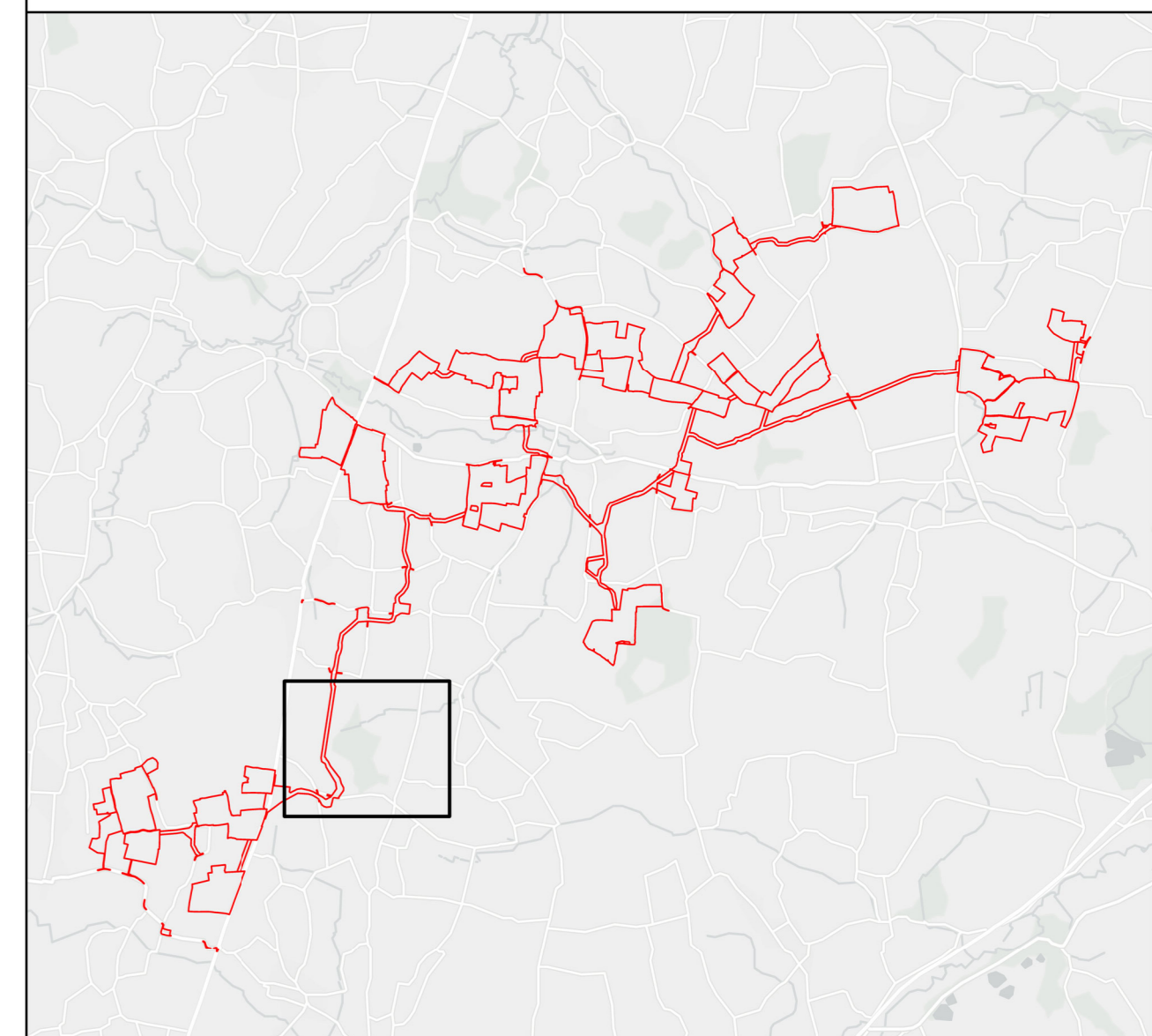

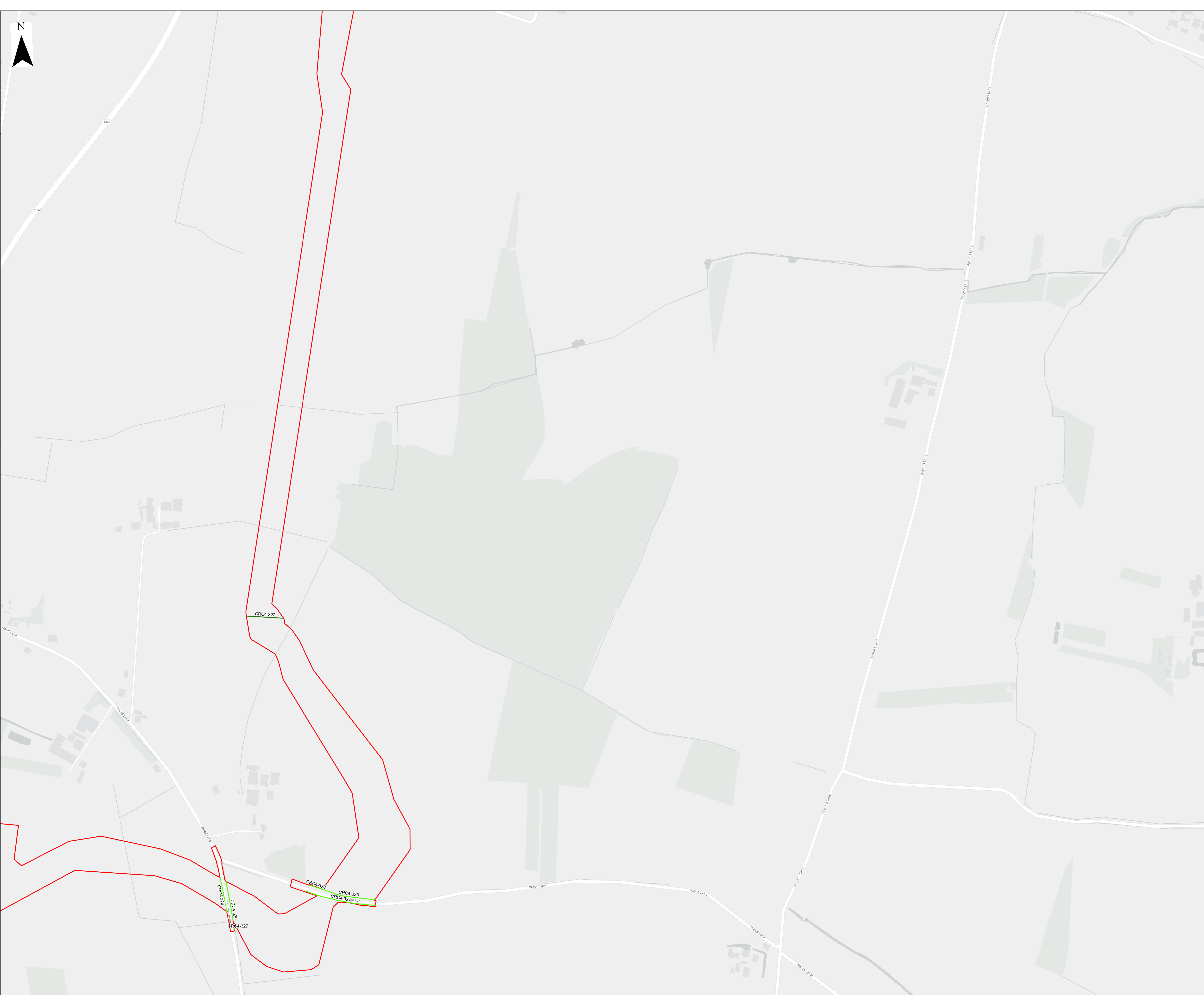
- Key**
-  Order Limits
 -  Tree Preservation Orders
 -  Important Hedgerows
 -  Hedgerows


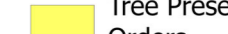
Layers: Stantec, 2026; IGP, 2026
 Base map: Reproduced from Ordnance Survey digital map data. © Crown copyright 2026. All rights reserved. License number: AC000049896
 Sources: Esri, Swire, Garmin, IBM, NOAA, USGS, © OpenStreetMap contributors, and the GIS User Community, Contains OS data © Crown Copyright and database right 2026. Contains data from © Zoomstack



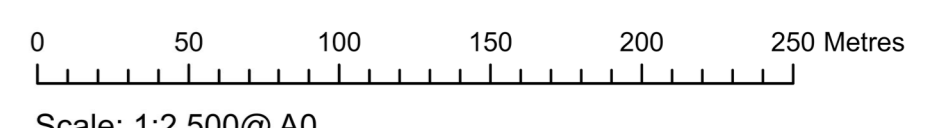
APFP Regulation: 5(2)(q)	Application Doc No: EN0110014/APP/2.12
Ref: Hedgerow and Tree Protection Order Plan	Date: 04/03/2026
Drawn by: MB	Checked by: AC

Hedgerow and Tree Protection Order Plan
 Sheet 15



- Key**
-  Order Limits
 -  Tree Preservation Orders
 -  Important Hedgerows
 -  Hedgerows

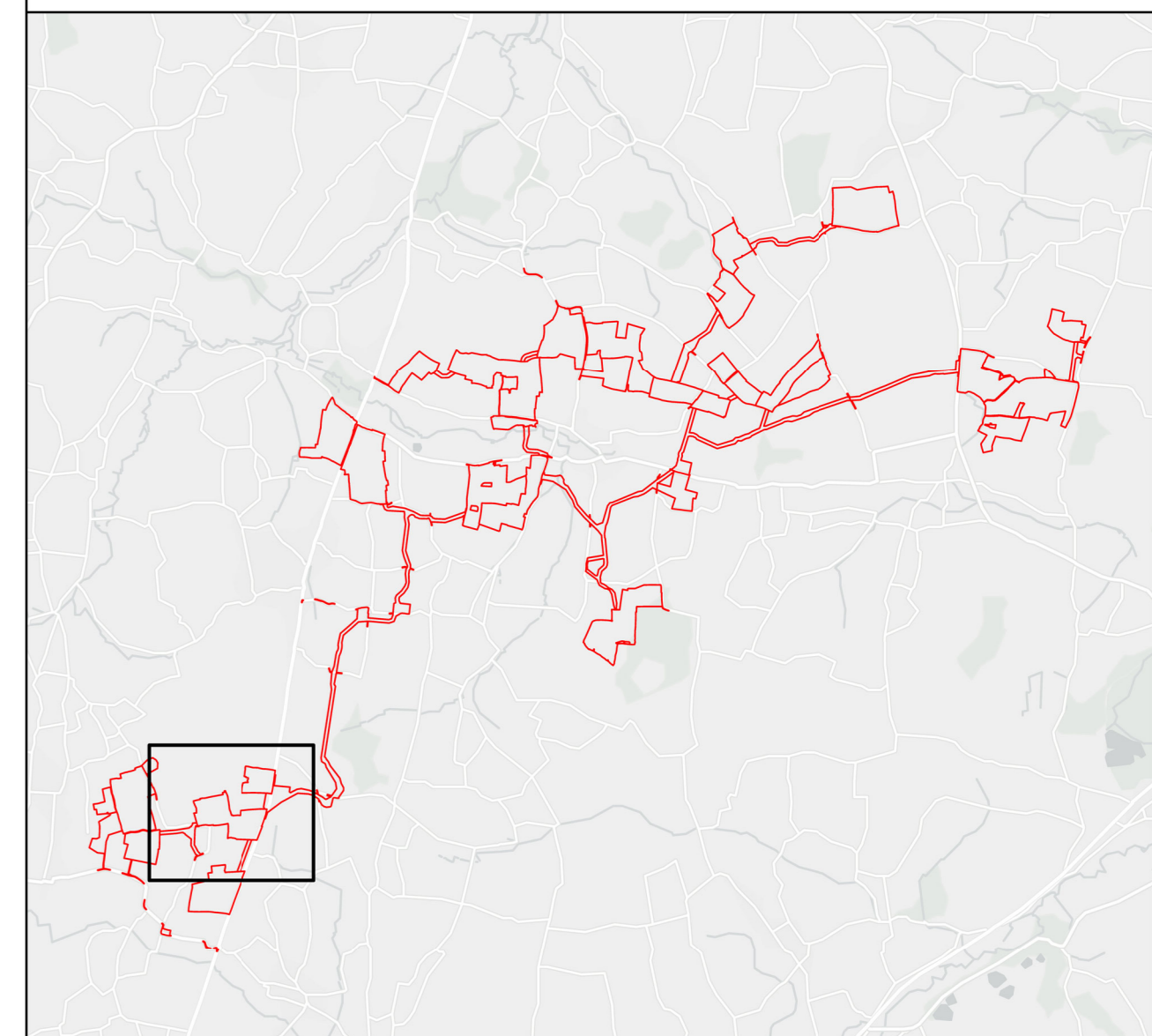

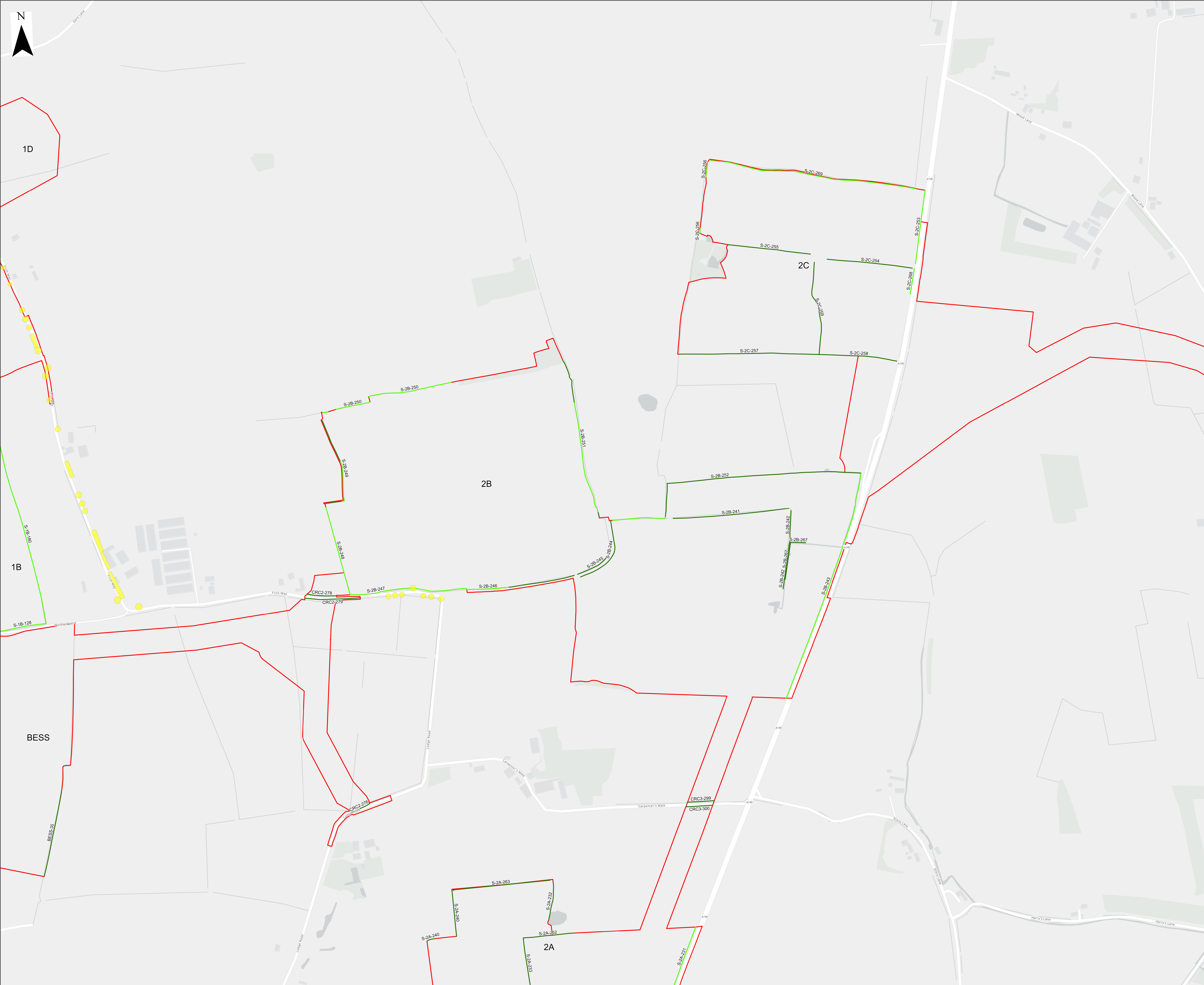
Layers: Stantec, 2026; IGP, 2026
 Base map: Reproduced from Ordnance Survey digital map data. © Crown copyright 2026. All rights reserved. License number: AC000849896
 Sources: Esri, DeLorme, Garmin, IBM, NOAA, USGS, © OpenStreetMap contributors, and the GIS User Community, Contains OS data © Crown Copyright and Database right 2026. Contains data from OS Zoomstack



Scale: 1:2,500@A0

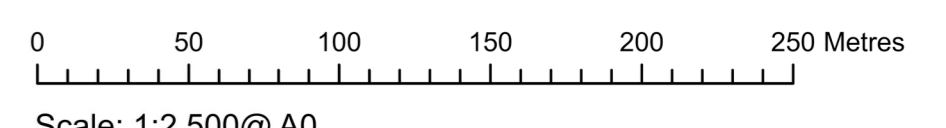
APFP Regulation: 5(2)(q)	Application Doc No: EN0110014/APP/2.12
Ref: Hedgerow and Tree Protection Order Plan	Date: 04/03/2026
Drawn by: MB	Checked by: AC

Hedgerow and Tree Protection Order Plan
 Sheet 16



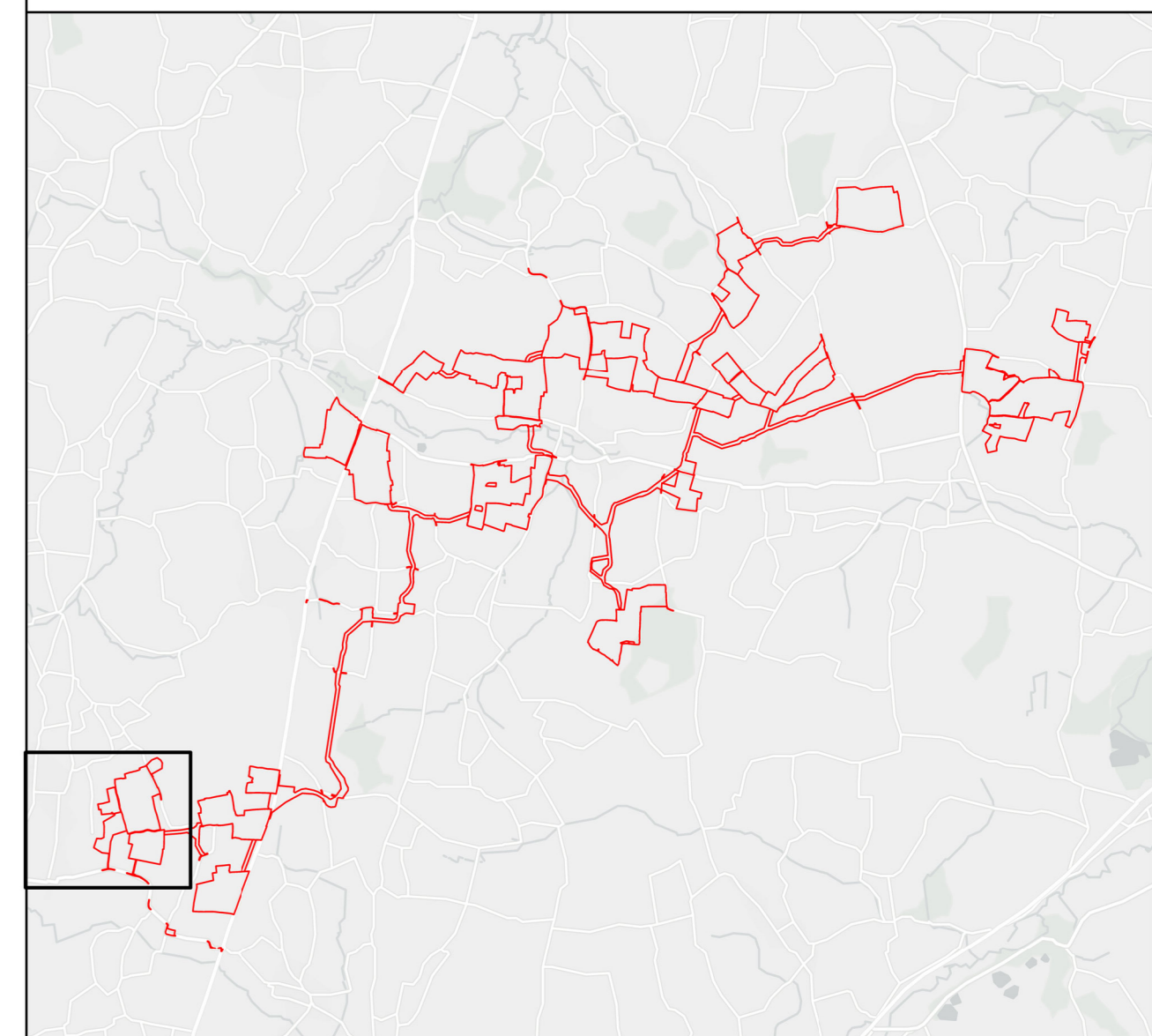

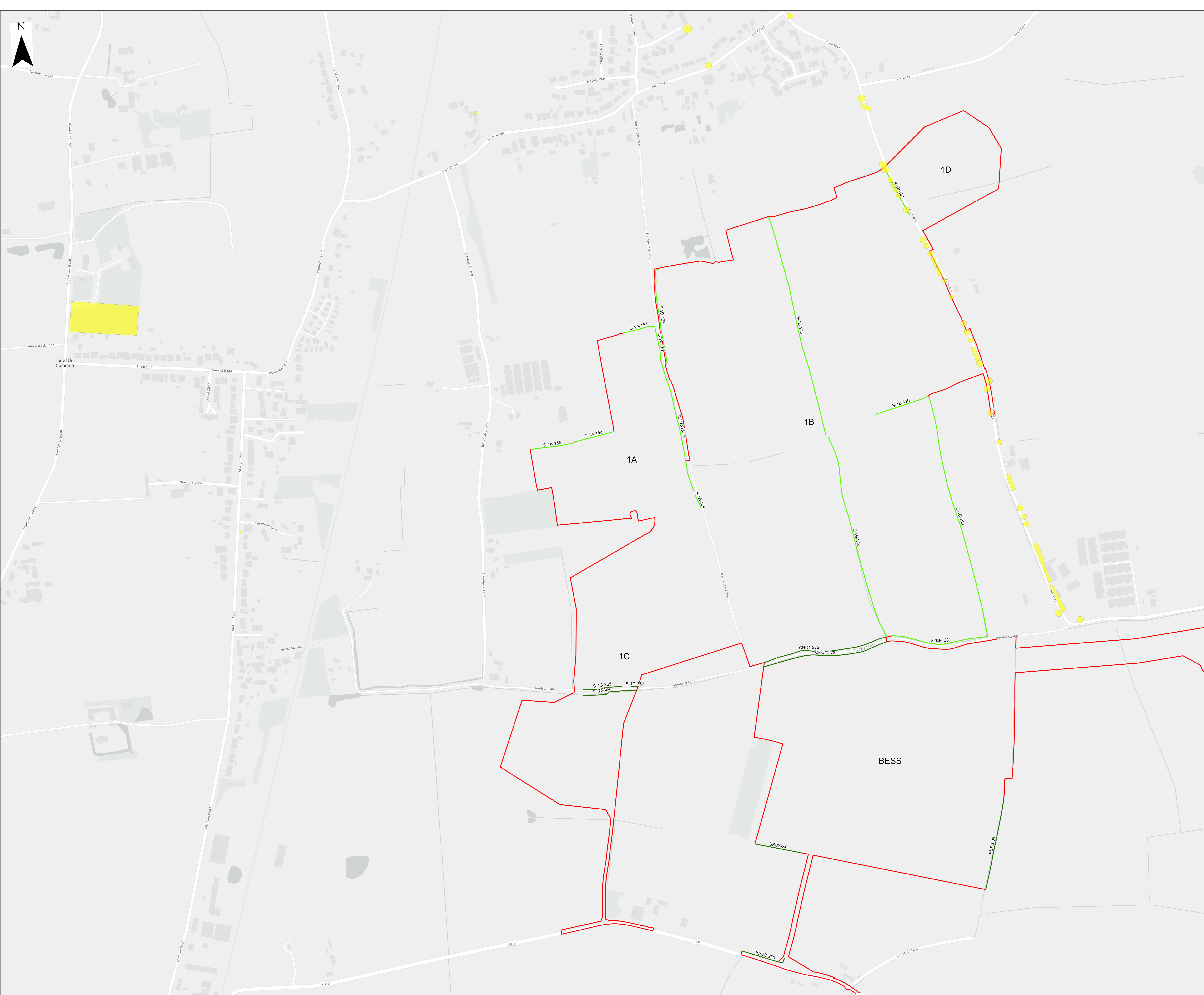
Key
 Order Limits
 Tree Preservation Orders
 Important Hedgerows
 Hedgerows





Layers: Stantec, 2026; IGR, 2026
 Base map: Reproduced from Ordnance Survey digital map data. © Crown copyright 2026. All rights reserved. License number: AC000849896
 Sources: Esri, Swire, Garmin, IBM, NOAA, USGS, © OpenStreetMap contributors, and the GIS User Community, Contains OS data © Crown Copyright and database right 2026. Contains data from OS Zoomstack



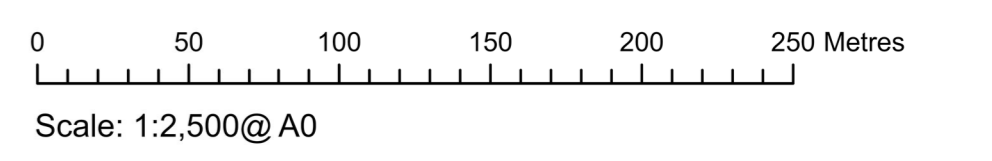
APFP Regulation: 5(2)(q)	Application Doc No: EN0110014/APP/2.12
Ref: Hedgerow and Tree Protection Order Plan	Date: 04/03/2026
Drawn by: MB	Checked by: AC

Hedgerow and Tree Protection Order Plan
Sheet 17



- Key**
-  Order Limits
 -  Tree Preservation Orders
 -  Important Hedgerows
 -  Hedgerows

Layers: Stantec, 2026; IGP, 2026
 Base map: Reproduced from Ordnance Survey digital map data. © Crown copyright 2026. All rights reserved. License number: AC000849896
 Sources: Esri, DeLorme, Garmin, IGN, NAVTEQ, OpenStreetMap contributors, and the GIS User Community, Contains OS data © Crown Copyright and database right 2026. Contains data from © Zoomstack



APFP Regulation: 5(2)(q)	Application Doc No: EN0110014/APP/2.12
Ref: Hedgerow and Tree Protection Order Plan	Date: 04/03/2026
Drawn by: MB	Checked by: AC

Hedgerow and Tree Protection Order Plan
Sheet 19